

26230 (NR-44869)

DEPARTMENT OF NORTHERN AFFAIRS AND NATIONAL RESOURCES

CANADA

NORTHERN ADMINISTRATION AND LANDS BRANCH

Files: 44864

Yellowknife, N.W.T.  
October 28, 1954

Chief, Lands Division,  
Northern Administration and Lands Branch,  
Department of Northern Affairs and  
National Resources,  
Ottawa, Ontario.

Dear Sir:


Your Files: 26225

I beg to advise you that a Transfer from Rayrock Mines Limited  
To Turbell Mines Limited  
of Mineral Claims C.J. #1-6 incl. ON 44864-69  
has been recorded in this office under Document No. 5083  
on the 28th day of October 1954 General Receipt No. 5254  
was issued for fee of \$ 12.00

Yours very truly,

(Sgd.) H.J. Mitchell

Mining Recorder.



Please Quote File  
No. 44864

NORTHERN ADMINISTRATION  
AND LANDS BRANCH.

CANADA  
DEPARTMENT  
OF

LANDS DIVISION

NORTHERN AFFAIRS & NATIONAL RESOURCES

Yellowknife, N.W.T.  
October 26th, 1954

MEMORANDUM FOR THE CHIEF, LANDS DIVISION

Re: Mineral Claims JUDY 13-18,  
Grant Nos. 48963-68. CJ 1-6 incl.  
Grant Nos. 44864-69. PBS 1-12 incl.  
Grant Nos. 69915-26. MNK 1-49 incl.  
Grant Nos. 60005-60014, 60259-60276,  
60332-60343, 60350, 60344-60349, 60330-32.  
KE 1-6 incl. Grant Nos. 70658-70663


This is to advise you that Supplementary Letters Patent, changing the name of American Yellowknife Mines Limited to Ray Rock Mines Limited and affecting the above mentioned mineral claims, were registered in this office on October 23rd, 1954, under Document No. 5060.

General Receipt No. 5242, in the amount of \$174.00 was issued covering fees applied.

Mineral claims KAM Nos. 1-22 inclusive, Grant Nos. 73442-73453 are shown in the records of this office as having lapsed under Section 52 (2) of the Northwest Territories Quartz Mining Regulations.

FCH/ct

(Sgd.) H.J. Mitchell  
Mining Recorder.





DEPARTMENT OF MINES AND RESOURCES  
CANADA  
LANDS & DEVELOPMENT SERVICES BRANCH

Files: **20080**  
YELLOWKNIFE, N.W.T.  
March 13th, 1950.

Dear Sir:

Your Files : **26225**

I beg to advise you that a transfer

from

**Snare River Mines Limited**

to

**American Yellowknife Gold Mines Limited**  
of Mineral Claims

**"C. J." Nos. 1 to 6 incl.**

has been recorded in this office under Document No. **4175**

on the

**11th March, 1950**

General Receipt No. **23789**

was issued for fee of \$ **12.00.**

Yours very truly,

Mining Recorder,

R.A. Gibson, Esq.,  
Director,  
Lands & Development Services Branch  
Department of Mines & Resources,  
OTTAWA, Ontario.



Grouping Certificate issued

See File 26225 Date 8-1-47

NOTED IN RECORDS

JES-

000532

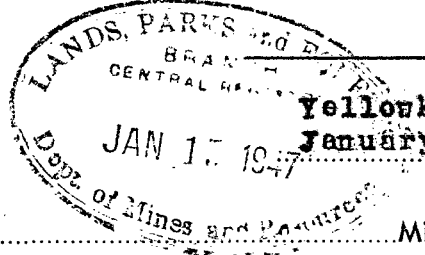

Copy for Head Office File 26230



CANADA

FORM "D"

# CERTIFICATE OF WORK



Yellowknife, N. W. T.,  
January 8th

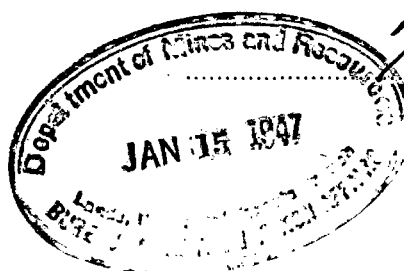
19 47

CJ 6


Mineral Claim No. 44869


THIS IS TO CERTIFY that an affidavit setting out a detailed statement of the work done on the above claim since the 10th day of June 19 46, made by Norman Byrne Agent for Snare River Mines Ltd. was filed in my office on the 9th day of September 19 46 and in pursuance of the provisions of the mining regulations, I do now issue this certificate of work in respect of the above claim to Snare River Mines Ltd.

The recorded holder of said mineral claim has done or caused to be done all necessary mining work thereon, in accordance with the regulations, for the period of 17 years, ending the 11st day of June 19 64 and under the provisions of sub-clause (2) of section 52, he is also entitled to an excess total credit of \$ 50.82



*Fred Tracer*  
MINING RECORDER





## Application for a Certificate of Work AFFIDAVIT

I, Norman W. Byrne of Yellowknife, N.W.T.  
in the District of Yellowknife holder of Miner's  
Licence No. 19028 issued at Yellowknife make oath  
and say:—


That I have done, or caused to be done, work on the CJ 6  
Mineral Claim No. 44869 situate at  
Snare River in the Yellowknife  
Mining District, not before reported, to the value of at least \$ 100.00 since the  
10th day of June 19 46

That the following is a detailed statement of such work, and the cost of each item:—

### Work done on CJ 5 Mineral Claim

That the names and addresses of the persons who did the work above described, and the dates upon  
which each person worked in its performance, are as follows:

Drilling done under contract by Territories Exploration  
and Drilling.



That I have inspected or caused to be inspected the location posts of the said claim, and the mounds  
of earth (or stones), and they were found to be in the condition required by the regulations on the  
15th day of August 19 46

I have also caused to be cleared the boundary lines, and on the same day they were clear. The  
metal tags required under the regulations were found securely attached to the posts

SWORN and subscribed to at Yellowknife this 9th  
day of September 19 46

A Commissioner for taking affidavits  
in and for the Northwest Territories

*Norman W. Byrne*

DEPARTMENT OF MINES AND RESOURCES  
CANADA  
LANDS, PARKS AND FORESTS BRANCH

Files 80000

Yellowknife, N.W.T.

December 31st 1945

Dear Sir:

Your Files 80000

I beg to advise you that a transfer

from American Yellowknife Gold Mines Ltd.,

to Snare River Mines Ltd.,

of Mineral Claims B.F. 1-8 incl.

has been recorded in this office under Document No. 1630

on the Dec. 31st 1945 General Receipt No. 12776


was issued for fee of \$ 12.00

Yours very truly,

(sgd) Fred Fraser

R. A. Gibson, Esq.,  
Director, Lands, Parks & Forests Branch,  
Department of Mines & Resources,  
Ottawa, Ontario.

Mining Recorder.





DEPARTMENT OF MINES AND RESOURCES  
CANADA  
LANDS, PARKS AND FORESTS BRANCH

Files 20001  
25847  
31140

Yellowknife, N.W.T.

Dec. 31st 1945

Dear Sir:

Your Files 26825

I beg to advise you that a transfer  
from American Yellowknife Gold Mines Ltd.  
to Snare River Mines Ltd.  
of Mineral Claims L.O. 1-16 incl.  
has been recorded in this office under Document No. 1631  
on the Dec. 31st, 1945 General Receipt No. 12776  
was issued for fee of \$ 22.00

Yours very truly,

(sgd) Fred Fraser

R. A. Gibson, Esq.,  
Director, Lands, Parks & Forests Branch,  
Department of Mines & Resources,  
Ottawa, Ontario.

Mining Recorder.

Copy for Head Office File



CANADA

FORM "E"

GROUPING CERTIFICATE

December 18th, 1945  
Yellowknife District, Yellowknife, N.W.T. 19

THIS IS TO CERTIFY that in accordance with the provisions of the Quartz Mining Regulations the registered owners, or agents of the owners, of the following mineral claims have filed a notice of their intention to work such claims in partnership:-

Grant	Claim	Head Office Files	Owner	Yellowknife Files
44876	WAAC 1	26242	A. S. Hodgson	20096
77	do 3	43	do	97
78	do 4	44	do	98
79	do 5	45	do	99
80	do 6	46	do	20100
82	do 7	48	do	02
83	do 8	49	do	03
84	do 9	50	do	04
85	do 10	51	do	05
81	do 11	47	do	01
70	Shag 1	36	do	20090
71	do 2	37	do	91
72	do 3	38	do	92
73	do 4	39	do	93
74	do 5	40	do	94
75	do 6	41	do	95
84	CJ 1	25	American Yellowknife Gold Mines Ltd.	00
85	do 2	26	do	01
86	do 3	27	do	02
87	do 4	28	do	03
88	do 5	29	do	04
89	do 6	30	do	05
44785	IO 1	26147	do	20001
86	do 2	43	do	02
87	do 3	49	do	03
88	do 4	50	do	04
89	do 5	51	do	05
90	do 6	52	do	06
50684	do 8	32006	do	25848
85	do 9	07	do	49
87	do 11	09	do	51
88	do 12	10	do	52
89	do 13	11	do	53
90	do 14	12	do	54
91	do 15	13	do	55
55770	do 18	37176	do	31140

Dated at Yellowknife, N.W.T. this 18th

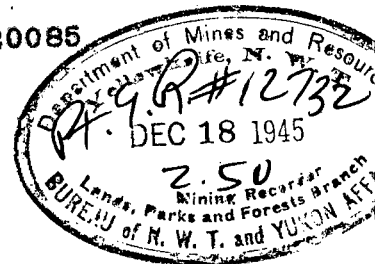
day of December 1945

NOTED IN RECORDS  
J.E.S.

(sigs.) Fred Fraser.  
Mining Recorder.




File: 20085



FORM "D"

## CERTIFICATE OF WORK



Yellowknife, N. W. T.,

December 18th

45

19

CJ 6

44869

MINERAL CLAIM No.

THIS IS TO CERTIFY that an affidavit setting out a detailed statement of the work done on the above claim since the 15th day of June 1945 made by J. C. Byrne, Agent for American Yellowknife Gold Mines Ltd.

was filed in my office on the 9th day of October 1945 and in pursuance of the provisions of the mining regulations, I do now issue this certificate of work in respect of the American Yellowknife Gold Mines Ltd. above claim to

The recorded holder of said mineral claim has done or caused to be done all necessary mining work thereon, in accordance with the regulations, for the period of 3 years ending the 1st day of June 1947 and under the provisions of sub-section (2) of section 52, he is also entitled to an excess/credit of \$ 73.52

NOTED IN RECORDS

JES.

Mining Recorder

000538



Form C.



CANADA

# Application for a Certificate of Work

## AFFIDAVIT

I, J. C. Byrne of Yellowknife  
in the District of Yellowknife holder of Miner's  
Licence No. 19371 issued at Yellowknife make oath  
and say:—

That I have done, or caused to be done, work on the C. J. No. 6  
Mineral Claim No. 44869 situate at  
Snare River in the Yellowknife  
Mining District, not before reported, to the value of at least \$ 500<sup>00</sup> since the  
15<sup>th</sup> day of June 19 45.

That the following is a detailed statement of such work, and the cost of each item:—

See accompanying print and sketch showing  
2017 feet of diamond drilling completed on  
mineral claim by J. C. Byrne & company, manager.

That the names and addresses of the persons who did the work above described, and the dates upon which each person worked in its performance, are as follows:

<u>Henry Lund</u>	<u>June 16</u>	<u>to</u>	<u>Sept 10.</u>
<u>Maurice Bleuler</u>	<u>" 16</u>	<u>"</u>	<u>Aug 11.</u>
<u>James Maxwell</u>	<u>July 1</u>	<u>"</u>	<u>" 11.</u>
<u>George Shaggary</u>	<u>" 11</u>	<u>"</u>	<u>Sept 21.</u>
<u>Agnes Burk</u>	<u>" 11</u>	<u>"</u>	<u>" 21.</u>
<u>Arthur Marsh</u>	<u>" 29</u>	<u>"</u>	<u>" 11.</u>
<u>John Keston</u>	<u>Aug 1</u>	<u>"</u>	<u>" 11.</u>

That I have inspected or caused to be inspected the location posts of the said claim, and the mounds of earth (or stones), and they were found to be in the condition required by the regulations on the

15<sup>th</sup> day of August 19 45.

I have also caused to be cleared the boundary lines, and on the same day they were clear. The metal tags required under the regulations were found securely attached to the posts.

SWORN and subscribed to at Yellowknife this 9<sup>th</sup>  
day of October 19 45.

J. R. Galway  
A Commissioner for taking affidavits  
in and for the Northwest Territories

J. C. Byrne  
For American Exp. Co.

000539

DEPARTMENT OF THE INTERIOR

TIMBER AND GRAZING LANDS BRANCH

Ottawa,

MEMO

On May 26, 1948, on file 26147, it was decided to  
grant an extension of six months in which to perform  
representation work on this claim.

C.A.R. Lawrence.



**T. G. No. 6B**

500 pads of 100—11-29

# DEPARTMENT OF THE INTERIOR

## TIMBER AND GRAZING LANDS BRANCH

*Ottawa,*

MEMO.

000541

DEPARTMENT OF MINES AND RESOURCES  
CANADA  
LANDS, PARKS AND FORESTS BRANCH

File No. 20000 - 63

YELLOWKNIFE, N. W. T.

April 11, 1946

Dear Sir:

<sup>Grant</sup>  
Your File No. 44264 - 44269

I beg to advise you that a transfer from \_\_\_\_\_

Carl Jensen

of

Yellowknife

for Mineral Claim 67 21 - 25 incl. staked in the Northwest Territories  
to Amor. Tr. Gold Mines Ltd. has been recorded in this

Office under Document No. 850 on the 11th inst.

General Receipt No. 11641 was issued for fee of \$ 12.00  
charged.

This payment will be shown in our returns for the week  
ending the 10th inst.

Yours truly,

Sgt. Fred Frazer

A/Mining Recorder.

R. A. Gibson, Esq.,  
Director, Lands, Parks & Forests Branch,  
Department of Mines & Resources,  
OTTAWA, Ontario.

NOTED IN RECORDS

AMB

26230


OTTAWA, June 27, 1944.

Dear Sir,

Your letter dated 15th instant

Your file number 20085

Name of claim CJ #6

 I have your letter enclosing a copy of the application for the mineral claim above referred to, and reporting that an entry has been granted.

This claim has been plotted on the plans in the Department and an entry regarding the same has been made in the quartz mining records here.

Yours very truly,



R. A. Gibson,  
Director.

The Mining Recorder,  
~~Fort Smith~~ Yellowknife,  
N. W. T.

000543

N<sup>o</sup> 44869

Insert impression of Office

JUN 1 1944

Date Stamp in this space

DEPARTMENT of MINES and RESOURCES  
LANDS, PARKS AND FORESTS BRANCH

## RECORD OF A MINERAL CLAIM

Mineral Claim No. 44869

Mineral Claim

Located by Caryl Pearsonof Yellowknifefor perf

from whom I have this day

received the sum of Five

Dollars

100

being the fee prescribed by the Mining Regulations for recording a mineral claim under licence No. 18154This claim is situated North / East. C.T. 5 and eastof Selkirk 4-

This grant reserves to the Crown all radioactive substances as provided by Order in Council P. C. 7163, dated September 15, 1943.

(Insert description)

This claim was located at 11.00 AMo'clock, on the 27<sup>th</sup>day of May19 44Recorded this 15<sup>th</sup>day of June19 44



File No. 20085

Department of Mines and Resources  
Lands, Parks and Forests Branch

Yellowknife, N.W.T.  
June 15th, 1944.

Dear Sir,

I beg to enclose herewith copy of application and sketch from Carl Jensen of Yellowknife for mineral claim CJ #6 situated in the Yellowknife District.


Fee \$5.00 remitted for the above claim is covered by Quartz Grant No. 44869 issued on the 1st instant, and a record of same is shown in our returns of the 8th instant.

Yours very truly,

(sgd) Paul E. Trudel,  
A/Mining Recorder.

Encls.

R. A. Gibson, Esq.,  
Director,  
Lands, Parks & Forests Branch,  
Department of Mines & Resources,  
Ottawa, Ontario.



8-85N  
JTW

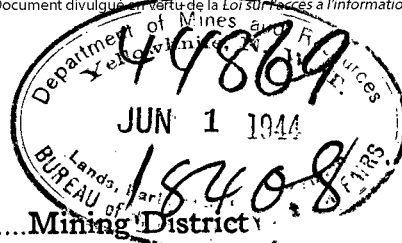
000545



m "A"  
-9046

20085  
FOR A FULL CLAIM

Yellowknife



I, Carl Jonsson, of Yellowknife

in the Yellowknife Mining District make oath and say:

1. I am the holder of License No. 18184 dated the \_\_\_\_\_ day of \_\_\_\_\_ 19\_\_\_\_ issued at Yellowknife
2. At 11 PM o'clock on the 29 day of May 19 44

I located in accordance in every respect with the provisions of the Quartz Mining Regulations, the C.J. # 6 Mineral claim situated Shore River, East of

Delora # 4, North of C.J. # 5. Open to East and North  
Restating Delora # 10  
(Here describe the position of the claim as nearly as possible giving the name or names of any mineral claim it may adjoin)

3. I have placed legal posts supported by a rock mound at the respective corners of said claim with the inscription on each post prescribed by the regulations now in force.

4. I have inscribed on location post No. 1 at the Northeast corner the following words:— Post #1 C.J. # 6 May 29, 1944, Carl Jonsson Lic. 18184  
11 PM 0'clock

5. I have inscribed on location post No. 2 at the Southeast corner the following words:— Post #2 C.J. # 6 Carl Jonsson

6. I have inscribed on location post No. 3 at the Southwest corner the following words:— W Post #3 C.J. # 6 Carl Jonsson 15'00' to West

7. I have inscribed on location post No. 4 at the Northwest corner the following words:— W Post #4 C.J. # 6 Carl Jonsson 100' East

8. I have cut out and marked the boundaries between these posts as required by the regulations.

9. That to the best of my knowledge and belief the ground comprised within the boundaries of the said claim is unoccupied and unrecorded by any other person as a mineral claim; that it does not conflict with any reservation created under the provisions of Section 20 of the regulations; and that it is not occupied by any building or any land falling within the curtilage of any dwelling house or any orchard, or any land under cultivation, or any land reserved from entry under the Quartz Mining Regulations.


10. I attach hereto the plans required by the regulations.

11. The claim is to be recorded in the name of Carl Jonsson  
who resides at Yellowknife, whose Post Office address is Yellowknife  
and who is holder of Miner's License No. 18184  
dated the \_\_\_\_\_ day of \_\_\_\_\_ 19\_\_\_\_, issued at Yellowknife

12. I have (or have not, as the case may be) posted notice and made application for a reservation including and surrounding this claim, under the provisions of Section 20 of the regulations.

SWORN and subscribed to at Yellowknife this 29th day of May 1944

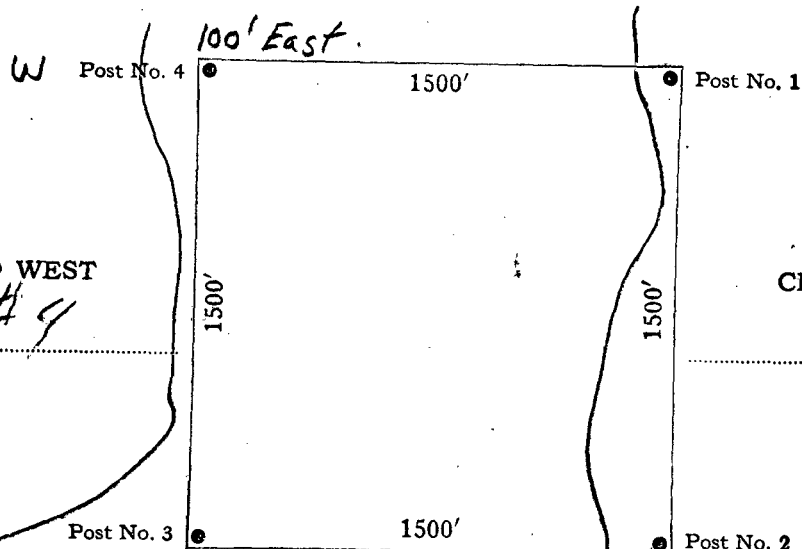
Carl Jonsson  
Com. for Oaths for D.W.T.



## SKETCH OF MINERAL CLAIM

NAME OF CLAIM C.J. # 6

CLAIM TO NORTH Open



CLAIM TO WEST

Doloro # 4

CLAIM TO EAST

Open

CLAIM TO SOUTH C.J. # 5

W.P. # 3 15'00' West

Important:

LATITUDE .....

LONGITUDE .....

Should be shown when possible.

No.

NQ-44869  
~~26230~~

**DEPARTMENT OF MINES  
AND RESOURCES**  
LANDS, PARKS AND FORESTS BRANCH

DATE .....

SUBJECT ..... Carl Jensen

Min. Clm. CJ #6, #44869.  
26-10-54 Ray Rock Mines Ltd.  
28-10-54 Tarbell Mines Ltd.

BF 7/1965

**MINES**

**BUREAU**

**OF**

**N.W.T. AND YUKON AFFAIRS**

**MINES**