

26151  
(WQ-44789)

DEPARTMENT OF NORTHERN AFFAIRS AND NATIONAL RESOURCES

CANADA

NORTHERN ADMINISTRATION AND LANDS BRANCH

Files: 44785

Yellowknife, N.W.T.  
October 28, 1954.

Chief, Lands Division,  
Northern Administration and Lands Branch,  
Department of Northern Affairs and  
National Resources,  
Ottawa, Ontario.

Dear Sir:


Your Files: 26147

I beg to advise you that a Transfer from Rayrock Mines Limited  
To Tarbell Mines Limited  
of Mineral Claims IO #1-6, 8, 9, and 11-15 incl. GN 44785-90, 50684-85  
has been recorded in this office under Document No. 5082  
on the 28th day of October 1954 General Receipt No. 5254  
was issued for fee of \$ 26.00

Yours very truly,

(Sgd.) H.J. Mitchell

Mining Recorder.



Please Refer to  
Files: 44864

NORTHERN ADMINISTRATION  
AND LANDS BRANCH

CANADA  
DEPARTMENT  
OF  
LANDS DIVISION  
NORTHERN AFFAIRS AND NATIONAL RESOURCES

Yellowknife, N.W.T.  
October 28th, 1954

MEMORANDUM FOR THE CHIEF, LANDS DIVISION


Re: Supplementary Letters Patent  
changing the name of American  
Yellowknife Mines Limited to  
Rayrock Mines Limited.

Further to my memorandum of today's date, please be advised that fees in the amount of \$12.00 covering Registration of the above Document, affecting mineral claims IO 1-6 inclusive, Grant Nos. 44785-90, have been received by this office.

General Receipt No. 5255 has been issued and our records have been amended to include the above claims.

FCH/ct

(Sgd.) H.J. Mitchell,  
Mining Recorder.





DEPARTMENT OF MINES AND RESOURCES  
CANADA  
LANDS & DEVELOPMENT SERVICES BRANCH

Files:

20001

YELLOWKNIFE, N.W.T.

March 13th, 1950

Dear Sir:

Your Files

26147

I beg to advise you that a transfer

from

Snare River Mines Limited

to

American Yellowknife Gold Mines Limited

of Mineral Claims

"10" Nos. 1 to 6, 8, 9, 11 to 16 all inclusive

has been recorded in this office under Document No.

4174

on the

11th March, 1950

General Receipt No.

23799


was issued for fee of \$

28.00

Yours very truly,


Mining Recorder,

R.A. Gibson, Esq.,  
Director,  
Lands & Development Services Branch  
Department of Mines & Resources,  
OTTAWA, Ontario.



Grouping Certificate issued

See File 26225 Date 8-1-47





000372



CANADA

FORM "D"

# CERTIFICATE OF WORK



Yellowknife, N. W. T.,

January 8th

19 47

I.O. 5

44789


Mineral Claim No.

THIS IS TO CERTIFY that an affidavit setting out a detailed statement of the work done on the above claim since the 10th day of June 19 46, made by Norman Byrne Agent for Snare River Mines Ltd.


was filed in my office on the 9th day of September 19 46 and in pursuance of the provisions of the mining regulations, I do now issue this certificate of work in respect of the above claim to Snare River Mines Ltd.

The recorded holder of said mineral claim has done or caused to be done all necessary mining work thereon, in accordance with the regulations, for the period of 17 years, ending the 1st day of June 19 64 and under the provisions of sub-clause (2) of section 52, he is also entitled to an excess credit of \$ 50.82 total

*Fred Shaw*  
MINING RECORDER



Form C.



## Application for a Certificate of Work AFFIDAVIT

I, Norman W. Byrne of Yellowknife, N.W.T.  
in the District of Yellowknife holder of Miner's  
Licence No. 19028 issued at Yellowknife make oath  
and say:—

That I have done, or caused to be done, work on the I.O. #5  
Mineral Claim No. 44789 situate at  
Snare River in the Yellowknife  
Mining District, not before reported, to the value of at least \$ 100.00 since the  
10th day of June 19 46

That the following is a detailed statement of such work, and the cost of each item:—

Work done on CJ 5 Mineral Claim.

That the names and addresses of the persons who did the work above described, and the dates upon  
which each person worked in its performance, are as follows:

Drilling done under contract by Territories Exploration  
and Drilling.

That I have inspected or caused to be inspected the location posts of the said claim, and the mounds  
of earth (or stones), and they were found to be in the condition required by the regulations on the  
15th day of August 1946

I have also caused to be cleared the boundary lines, and on the same day they were clear. The  
metal tags required under the regulations were found securely attached to the posts

SWORN and subscribed to at Yellowknife this 9th  
day of September 1946

J. R. B. O'Neil  
A Commissioner for taking affidavits  
in and for the Northwest Territories

Norman W. Byrne



CANADA

FORM "E"

## GROUPING CERTIFICATE

Yellowknife District Yellowknife, N.W.T. 19 45  
December 18th

THIS IS TO CERTIFY that in accordance with the provisions of the Quartz Mining Regulations the registered owners, or agents of the owners, of the following mineral claims have filed a notice of their intention to work such claims in partnership:-

Grant	Claim	Head Office Files	Owner	Yellowknife Files
44878	WAAC 1	26248	A. B. Hodgson	20098
77	do 3	43	do	97
78	do 4	44	do	98
79	do 5	45	do	99
80	do 6	46	do	20100
82	do 7	48	do	02
83	do 8	49	do	03
84	do 9	50	do	04
85	do 10	51	do	05
81	do 11	47	do	01
70	Shag 1	36	do	20090
71	do 2	37	do	91
72	do 3	38	do	92
73	do 4	39	do	93
74	do 5	40	do	94
75	do 6	41	do	95
84	CJ 1	25	American Yellowknife Gold Mines Ltd.	80
85	do 2	26	do	81
86	do 3	27	do	82
87	do 4	28	do	83
88	do 5	29	do	84
89	do 6	30	do	85
44785	IO 1	26147	do	20001
86	do 2	48	do	02
87	do 3	49	do	03
88	do 4	50	do	04
89	do 5	51	do	05
90	do 6	52	do	06
50684	do 8	32003	do	25848
85	do 9	07	do	40
87	do 11	09	do	51
88	do 12	10	do	52
89	do 13	11	do	53
90	do 14	12	do	54
91	do 15	13	do	55
55770	do 16	37176	do	51180


Dated at Yellowknife, N.W.T. this 18th

day of December 19 45.

NOTED IN RECORDS  
J.S.A.

(sgd.) Fred Fraser  
Mining Recorder.

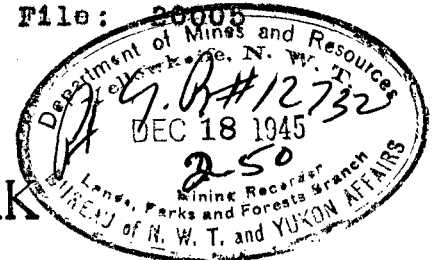




CANADA

FORM "D"

File: 20008



## CERTIFICATE OF WORK



Yellowknife, N. W. T.,

December 18th

19 45

IO 5

MINERAL CLAIM No. 44789

THIS IS TO CERTIFY that an affidavit setting out a detailed statement of the work done on the above claim since the 15th day of June 19 45 made by J. C. Byrne, Agent for American Yellowknife Gold Mines Ltd.

was filed in my office on the 9th day of October 19 45 and in pursuance of the provisions of the mining regulations, I do now issue this certificate of work in respect of the above claim to American Yellowknife Gold Mines Ltd.

The recorded holder of said mineral claim has done or caused to be done all necessary mining work thereon, in accordance with the regulations, for the period of 3 years, ending the 1st day of June 19 47 and under the provisions of sub-clause (2) of section 52, <sup>total</sup> he is also entitled to an excess credit of \$ 73.52

NOTED IN RECORDS

yes

Fred Fraser  
Mining Recorder

000376

Form C.



# Application for a Certificate of Work AFFIDAVIT

I, J. B. Byrne of Yellowknife  
in the District of Yellowknife holder of Miner's  
Licence No. 19371 issued at Yellowknife make oath  
and say:—

That I have done, or caused to be done, work on the I.O. #5  
Mineral Claim No. 44789 situate at  
Snare River in the Yellowknife  
Mining District, not before reported, to the value of at least \$ 500<sup>00</sup> since the  
15<sup>th</sup> day of June 19 45.

That the following is a detailed statement of such work, and the cost of each item:—

See accompanying print and sketch showing  
2017 feet of diamond drilling completion  
Mineral claim C.D. No 4 under grouping arrangement.

That the names and addresses of the persons who did the work above described, and the dates upon which each person worked in its performance, are as follows:

<u>Henry Lund</u>	<u>June 16</u>	<u>to</u>	<u>Sept 10.</u>
<u>Maurice Bleuler</u>	<u>" 16</u>	<u>"</u>	<u>Aug. 11.</u>
<u>James Maxwell</u>	<u>July 1.</u>	<u>"</u>	<u>" 11.</u>
<u>George Shaggory</u>	<u>" 11</u>	<u>"</u>	<u>Sept 21.</u>
<u>Agnes Burke</u>	<u>" 11</u>	<u>"</u>	<u>" 21.</u>
<u>Arthur Marsh</u>	<u>" 29</u>	<u>"</u>	<u>" 11.</u>
<u>Ole Koske.</u>	<u>Aug 1</u>	<u>"</u>	<u>" 11.</u>

That I have inspected or caused to be inspected the location posts of the said claim, and the mounds of earth (or stones), and they were found to be in the condition required by the regulations on the  
15<sup>th</sup> day of August 19 45.

I have also caused to be cleared the boundary lines, and on the same day they were clear. The metal tags required under the regulations were found securely attached to the posts

SWORN and subscribed to at Yellowknife this 9<sup>th</sup>  
day of October 19 45

A Commissioner for taking affidavits  
in and for the Northwest Territories

J. B. Byrne  
For American 4th. Gold  
Mining Std.

DEPARTMENT OF MINES AND RESOURCES  
CANADA  
LANDS & DEVELOPMENT SERVICES BRANCH

Files:

YELLOWKNIFE, N.W.T.

Dear Sir:

Your Files

I beg to advise you that a transfer

from

to American Yellowknife Gold Mines Limited

of Mineral Claims

has been recorded in this office under Document No.

on the

General Receipt No.

was issued for fee of \$

12776

32.00

Yours very truly,

Mining Recorder,

R.A. Gibson, Esq.,  
Director,  
Lands & Development Services Branch  
Department of Mines & Resources,  
OTTAWA, Ontario.



000378

DEPARTMENT OF MINES AND RESOURCES  
CANADA  
LANDS, PARKS AND FORESTS BRANCH

Files 20001 - 06

Yellowknife, N.W.T.


July 23rd/45

Dear Sir:

Your Files 26147 - 26152

I beg to advise you that a transfer  
from Isabelle Olson  
to American Yellowknife Gold Mines, Limited  
of Mineral Claims I.O. 1 to 6 inclusive  
has been recorded in this office under Document No. 1127  
on the 29th May/45 General Receipt No. 11861  
was issued for fee of \$ 12.00

Yours very truly,



'sgd.' L. G. Bonnyman

R. A. Gibson, Esq.,  
Director, Lands, Parks & Forests Branch,  
Department of Mines & Resources,  
Ottawa, Ontario.

for Mining Recorder.

On May 26, 1945, on file 26147, it was decided to grant an extension of six months in which to perform representation work on this claim.

C.A.R. Lawrence.

**T. G. No. 6B**  
**500 pads of 100—11-29**

# DEPARTMENT OF THE INTERIOR

## TIMBER AND GRAZING LANDS BRANCH

*Ottawa,*

MEMO.

000381



AMB

26151


OTTAWA, June 27, 1944.

Dear Sir,

Your letter dated 15th instant

Your file number 20005

Name of claim I.O. #5

 I have your letter enclosing a copy of the application for the mineral claim above referred to, and reporting that an entry has been granted.

This claim has been plotted on the plans in the Department and an entry regarding the same has been made in the quartz mining records here.

Yours very truly,



R. A. Gibson,  
Director.

The Mining Recorder,  
~~Fort Smith~~ Yellowknife,  
N. W. T.

N<sup>o</sup> 44789

DEPARTMENT of MINES and RESOURCES  
LANDS, PARKS AND FORESTS BRANCH  
RECORD OF A MINERAL CLAIM

Insert impression of Office

JUN 1 1944

Date Stamp in this space

Mineral Claim No. 44789

Mineral Claim

Located by Haakon Olsonof Yellowknifefor Isabelle Olson

from whom I have this day

received the sum of 100

Dollars

being the fee prescribed by the Mining Regulations for recording a mineral claim under licence No. 18349This claim is situated North of road 10-4

This grant reserves to the Crown all radio-  
active substances as provided by Order in  
Council P. G. 7168, dated September 15, 1943

(Insert description)

This claim was located at 5.30 PMo'clock, on the 27<sup>th</sup>day of May 1944Recorded this 10<sup>th</sup>day of June1944

File No. 20005

Department of Mines and Resources  
Lands, Parks and Forests Branch

Yellowknife, N.W.T.  
June 15th, 1944.

Dear Sir,-

I beg to enclose herewith copy of application and sketch  
from Isabelle Olson of Yellowknife, N.W.T. for mineral claim I.O. #5  
situated in the Yellowknife District.

Fee \$10.00 remitted for the above claim is covered by  
Quartz Grant No. 44789 issued on the 1st instant, and a record of same  
is shown in our returns of the 8th instant.

Yours very truly,

(sgd) Paul E. Trudel,  
A/Mining Recorder.

Encls.


R. A. Gibson, Esq.,  
Director,  
Lands, Parks & Forests Branch,  
Department of Mines & Resources,  
Ottawa, Ontario.

8-85N  
JAW



20005  
FOR A FULL CLAIM

Yellowknife



I, **Haakan Olson**, of **Yellowknife**

in the **Yellowknife** Mining District make oath and say:

1. I am the holder of License No. **18213** dated the ..... day of ..... 19..... issued at **Yellowknife**
2. At **5:30** o'clock on the **May 27** day of **May** 19**44**

I located in accordance in every respect with the provisions of the Quartz Mining Regulations, the **1.0.# 5'** Mineral claim situated **North of I.O #4**

**West of Deloro #4. Open to North & West.**

**Restaking Deloro #3. Sparre River Area.**

(Here describe the position of the claim as nearly as possible giving the name or names of any mineral claim it may adjoin)

3. I have placed legal posts supported by a **rock** mound at the respective corners of said claim with the inscription on each post prescribed by the regulations now in force.

4. I have inscribed on location post No. 1 at the Northeast corner the following words:— **Post #1, I.O.# 5' May 27, 1944 H. Olson Lic. 18213 for Isabelle Olson Lic 18349 5:30 o'clock**

5. I have inscribed on location post No. 2 at the Southeast corner the following words:— **Post #2 I.O.# 5' H. Olson for Isabelle Olson**

6. I have inscribed on location post No. 3 at the Southwest corner the following words:— **Post #3 I.O.# 5' H. Olson for Isabelle Olson**

7. I have inscribed on location post No. 4 at the Northwest corner the following words:— **Post #4 I.O.# 5' H. Olson for Isabelle Olson**

8. I have cut out and marked the boundaries between these posts as required by the regulations.

9. That to the best of my knowledge and belief the ground comprised within the boundaries of the said claim is unoccupied and unrecorded by any other person as a mineral claim; that it does not conflict with any reservation created under the provisions of Section 20 of the regulations; and that it is not occupied by any building or any land falling within the curtilage of any dwelling house or any orchard, or any land under cultivation, or any land reserved from entry under the Quartz Mining Regulations.

10. I attach hereto the plans required by the regulations.

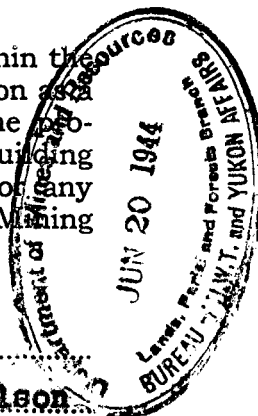
11. The claim is to be recorded in the name of **Isabelle Olson** who resides at **Edmonton**, whose Post Office address is **H. Olson**

**Yellowknife** and who is holder of Miner's License No **18349** dated the **26** day of **May** 19**44**, issued at **Yellowknife**

12. I have (or have not, as the case may be) posted notice and made application for a reservation including and surrounding this claim, under the provisions of Section 20 of the regulations.

SWORN and subscribed to at **Yellowknife** this **29** day of **May** 19**44**

**G. J. J. J.** **Haakon Olson**  
Comm. for oaths for N.W.T.



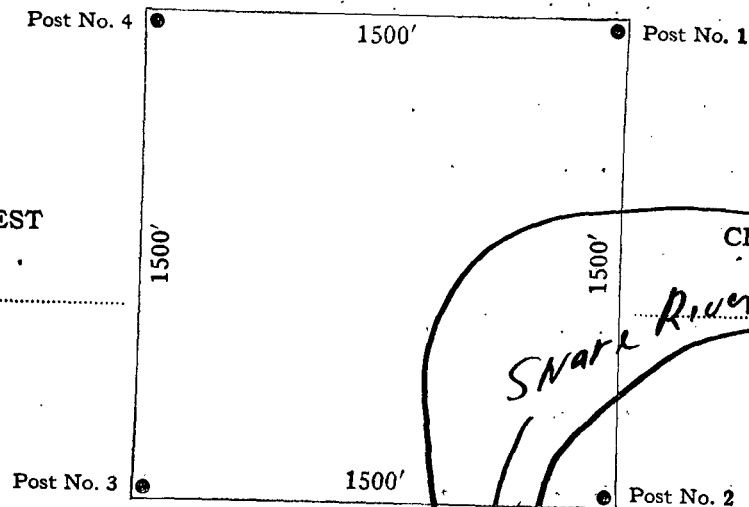
## SKETCH OF MINERAL CLAIM

NAME OF CLAIM I.O #5.

CLAIM TO NORTH Open

CLAIM TO WEST

Open



CLAIM TO EAST

SNAKE RIVER DELORO #4

CLAIM TO SOUTH I.O #4

Important:

LATITUDE .....

LONGITUDE .....

Should be shown when possible.

No.

NQ-44789  
~~26151~~

**DEPARTMENT OF MINES  
AND RESOURCES**  
LANDS, PARKS AND FORESTS BRANCH

DATE

SUBJECT

Isabelle Olson

Min. Clm. I.O. #5, #44789.

28-10-54 RAY ROCK MINES Ltd.  
28-10-54 Tarbell Mines Ltd.

BF 7/1965

**MINES**

**BUREAU  
OF**

**N.W.T. AND YUKON AFFAIRS**

**MINES**