



CANADA

FORM "E"

Original Copy - File 21062

GROUPING CERTIFICATE


.....District,.....19..44.
YELLOWKNIFE, N.W.T.

THIS IS TO CERTIFY that in accordance with the provisions of the Quartz Mining Regulations the registered owners, or agents of the owners, of the following mineral claims have filed a notice of their intention to work such claims in partnership:-

Grant	Claim	H.O. File	Owners	Yk. File
35538	RM #1	19907	Thompson-Lundmark Gold Mines Ltd.	13798
9	2	8	"	9
35540	3	9	"	13800
35550	10	19919	"	13810
1	11	19920	"	1
35541	12	19910	"	13801
2	13	1	"	2
3	14	2	"	3
35552	15	19921	"	13812
3	16	2	"	3
4	17	3	"	4
35555	18	19924	"	5
35577	LUN 1	19946	Consolidated Mining & Smelting Company of Canada, Limited	13837
35578	2	7	"	8
9	3	8	"	9
35580	4	9	"	13840
1	5	19950	"	1
2	6	1	"	2
3	7	2	"	3
4	8	3	"	4
5	9	4	"	5
6	10	5	"	6
7	11	6	"	7
8	12	7	"	8
9	13	8	"	9
35590	14	9	"	13850
1	15	19960	"	1
2	16	1	"	2
3	17	2	"	3
4	18	3	"	4
35572	19	19941	"	13832
3	20	2	"	3

Dated at YELLOWKNIFE, N.W.T. this.....9th.....

day of November,.....1944.



Sgd. H. Reikie,
Mining Recorder.

000002

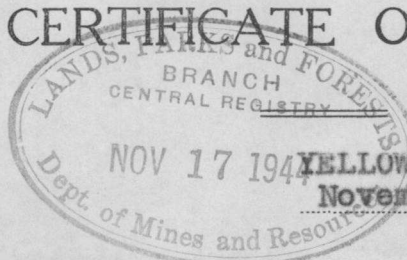



19922
File 13813

Copy for H.O. File 19982

FORM "D"

CERTIFICATE OF WORK



KIM #16

MINERAL CLAIM No. 35553

THIS IS TO CERTIFY that an affidavit setting out a detailed statement of the work done on the above claim since the 1st day of October, 1940. made by L. Telfer agent for Thompson-Lundmark Gold Mines Limited.

was filed in my office on the 22nd day of August, 1944. and in pursuance of the provisions of the mining regulations, I do now issue this certificate of work in respect of the above claim to Thompson-Lundmark Gold Mines Limited.

The recorded holder of said mineral claim has done or caused to be done all necessary mining work thereon, in accordance with the regulations, for the period of 5 years, ending the 1st day of September, 1944. and under the provisions of sub-clause (2) of section 52, he is also entitled to an excess credit of \$23.66

NOTED IN RECORDS

M. Meckle
Mining Recorder

000003

Form C.



Application for a Certificate of Work AFFIDAVIT

I, Leonard Telfer of Yellowknife
in the District of Mackenzie holder of Miner's
Licence No. 14412 issued at Port Smith make oath
and say:—

That I have done, or caused to be done, work on the Kim 16
Mineral Claim No. 35553 situate at
Thompson Lake in the Yellowknife
Mining District, not before reported, to the value of at least \$ 500.00 since the
1st day of October 19 40.


That the following is a detailed statement of such work, and the cost of each item:—

CF. Kim 3 for details

Proportion of work done on Kim 3

That the names and addresses of the persons who did the work above described, and the dates upon
which each person worked in its performance, are as follows:

CF Attached List



That I have inspected or caused to be inspected the location posts of the said claim, and the mounds
of earth (or stones), and they were found to be in the condition required by the regulations on the
15th day of May 19 42.

I have also caused to be cleared the boundary lines, and on the same day they were clear. The
metal tags required under the regulations were found securely attached to the posts

SWORN and subscribed to at Yellowknife this 20th
day of August 19 44

Reqn. 247 A Commissioner of Oaths in and for
the Northwest Territories.

000004



CANADA

ADDRESS REPLY TO
BUREAU OF NORTHWEST TERRITORIES
AND YUKON AFFAIRS

DEPARTMENT
OF
MINES AND RESOURCES
LANDS, PARKS AND FORESTS BRANCH

PLEASE QUOTE

FILE.....19922...

OTTAWA. 22nd September, 1944,

Dear Sir,

Your file number 13813
Name of claim KIM #16,
Surveyed description - Lot 52 , Group 965
Area 88.26 acres

I beg to inform you that the survey of the above
claim has been approved by the Surveyor General.

Yours very truly,

R. A. Gibson,
Director.

The Mining Recorder,
~~XXXXXX~~ Yellowknife,
Fort Smith,
N.W.T.

COPY

Original on 21026

Mr. Gibson

Re Your memo of August 29th, your file 21062

Labelle Bldg.

F.H.P.

September 11, 1944

Memorandum:

Mr. Barber

Herewith are the returns of survey by W.P. Dunbar
D.L.S. 1942, of the following mineral claims in the N.W.T. to be
put on record:

Kim No. 2 M.C., Lot 61, Group 965					
"	3	"	"	62,	" "
Waco	12	"	"	68,	" "
"	13	"	"	67,	" "
"	7	"	"	73,	" "
"	14	"	"	74,	" "
Kim	16	"	"	52,	" "
"	17	"	"	53,	" "
"	18	"	"	54,	" "
"	10	"	"	55,	" "
"	11	"	"	56,	" "
"	12	"	"	57,	" "
"	4	"	"	63,	" "
"	5	"	"	66,	" "
"	6	"	"	75,	" "
"	7	"	"	76,	" "
"	8	"	"	65,	" "
"	9	"	"	64,	" "
"	1	"	"	60,	" "
"	14	"	"	59,	" "
"	13	"	"	58,	" "
"	15	"	"	51,	" "
Waco	11	"	"	69,	" "
"	10	"	"	70,	" "
"	1	"	"	71,	" "
"	2	"	"	72,	" "
"	3	"	"	80,	" "
"	4	"	"	81,	" "
"	19	"	"	82,	" "
"	18	"	"	83,	" "
Acme	2	"	"	90,	" "
"	3	"	"	91,	" "
"	17	"	"	92,	" "
"	18	"	"	93,	" "
Waco	15	"	"	78,	" "
"	8	"	"	79,	" "
"	17	"	"	84,	" "
"	16	"	"	85,	" "
Lac	1	"	"	77,	" "
Acme	1	"	"	89,	" "
Lac	6	"	"	88,	" "
"	7	"	"	94,	" "
"	5	"	"	95,	" "
"	2	"	"	86,	" "
"	3	"	"	87,	" "
"	4	"	"	96,	" "

2....(over)

000006

2.

Traverse of the westerly part of Thompson Lake and calculations for witnesses boundaries of the above claims. These returns were approved on September 8th, 1944. Please add the record numbers to the duplicate copies of this memorandum and return them.

'Sgd.' C.L. Kirwan.

PCL
GLK:AG

Labelle Bldg.

21026.

July 17th, 1944.

C.H.B. Frere, Esq.,
Legal Department,
Consolidated Mining and Smelting,
Company of Canada, Limited,
TRAIL, B.C.

Dear Sir:

Mr. W.P. Dunbar, D.L.S. has submitted returns of survey for forty-six mineral claims surveyed for your Company at Thompson Lake, N.W.T. Upon examination the areas of thirty-eight of them are found to exceed sixty acres each. Order in Council of 1st May, 1933, P.C. 517, a copy of which is enclosed, fixes the maximum area that can be included in a claim without deduction at sixty acres, and provides three ways for administering excess areas. Will you please advise this office as soon as possible if your Company desires to acquire the excess area of each of the following claims under Subsection (a):

35552	-	Kim	15,	Lot	51,	70.29	acres
35553	-	"	16,	"	52,	88.26	"
35554	-	"	17,	"	53,	73.34	"
35555	-	"	18,	"	54,	74.02	"
35550	-	"	10,	"	55,	105.33	"
35551	-	"	11,	"	56,	98.60	"
35541	-	"	12,	"	57,	84.35	"
35542	-	"	13,	"	58,	70.33	"
35543	-	"	14,	"	59,	77.31	"
35538	-	"	1,	"	60,	68.13	"
35539	-	"	2,	"	61,	82.43	"
35540	-	"	3,	"	62,	80.98	"
35544	-	"	4,	"	63,	93.01	"
35549	-	"	9,	"	64,	81.83	"
35548	-	"	8,	"	65,	68.09	"
35545	-	"	5,	"	66,	77.66	"
35336	-	Waco	13,	"	67,	69.16	"
35335	-	"	12,	"	68,	77.77	"
35334	-	"	11,	"	69,	72.96	"
35333	-	"	10,	"	70,	76.30	"
35324	-	"	1,	"	71,	74.69	"
35325	-	"	2,	"	72,	78.98	"
35330	-	"	7,	"	73,	78.89	"
35337	-	"	14,	"	74,	65.84	"
35546	-	Kim	6,	"	75,	78.88	"
35547	-	"	7,	"	76,	86.29	"
39591	-	Lac	1,	"	77,	92.24	"
35338	-	Waco	15,	"	78,	94.73	"
35331	-	"	8,	"	79,	83.32	"
35326	-	"	3,	"	80,	93.86	"
35327	-	"	4,	"	81,	70.93	"
35342	-	"	19,	"	82,	83.62	"
35341	-	"	18,	"	83,	74.95	"
39592	-	Lac	2,	"	86,	81.49	"
39593	-	"	3,	"	87,	86.04	"
39596	-	"	6,	"	88,	86.92	"
39590	-	Acme	18,	"	93,	77.06	"
39597	-	Lac	7,	"	94,	84.29	"

Upon receipt of a request to acquire these excess areas, it will be submitted to the Minister, and if he approves you will be advised of the penalty for each claim.

Yours truly,

'Sgd' F.H. Peters.

Encl.

F.H. Peters,
Surveyor General, and

GLK:AG

Chief, Hydrographic Service

000008



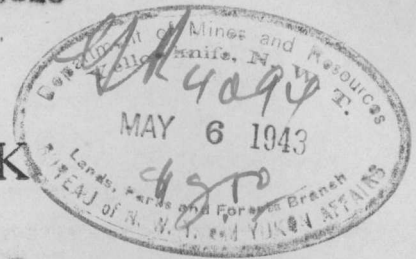
CANADA

T/.

File 13813

FORM "D"

CERTIFICATE OF WORK



Yellowknife N.W.T.

6th May/43.

19

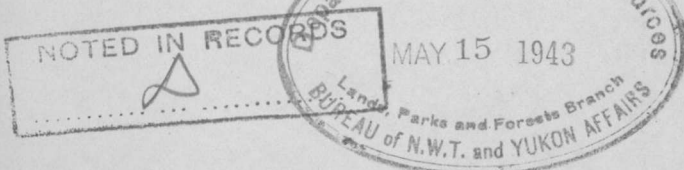
Kim 16

MINERAL CLAIM No. 35553

THIS IS TO CERTIFY that an affidavit setting out a detailed statement of the work done on the above claim since the 1st day of October 1940 made by B.E. Hurdle for Thompson/Lundmark Gold Mines Ltd.,

was filed in my office on the 27th day of March 1943 and in pursuance of the provisions of the mining regulations, I do now issue this certificate of work in respect of the above claim to Thompson-Lundmark Gold Mines Ltd.,

The recorded holder of said mineral claim has done or caused to be done all necessary mining work thereon, in accordance with the regulations, for the period of 5 years, ending the 1st day of September 1999 and under the provisions of sub-clause (2) of section 52, he is also entitled to an excess ^{total} credit of \$ 22.63



B. Lundell
Mining Recorder.

000009

Form C.



Application for a Certificate of Work AFFIDAVIT

I, BRUCE EDGAR HURDLE of THOMPSON LAKE
in the District of YELLOWKNIFE, N.W.T. holder of Miner's
Licence No. 18033 issued at YELLOWKNIFE, N.W.T. make oath
and say:—

That I have done, or caused to be done, work on the KIN 16
Mineral Claim No. 35553 situate at
THOMPSON LAKE in the YELLOWKNIFE
Mining District, not before reported, to the value of at least \$ 500.00 since the
1st day of OCTOBER 19 40.

That the following is a detailed statement of such work, and the cost of each item:—

Proportion of work done on Kin 3.

See detail Kin 3.

That the names and addresses of the persons who did the work above described, and the dates upon
which each person worked in its performance, are as follows:

See Kin 3.

That I have inspected or caused to be inspected the location posts of the said claim, and the mounds
of earth (or stones), and they were found to be in the condition required by the regulations on the

1st day of FEBRUARY 19 42.

I have also caused to be cleared the boundary lines, and on the same day they were clear. The
metal tags required under the regulations were found securely attached to the posts.

SWORN and subscribed to at THOMPSON LAKE this 17th
day of MARCH 19 43.

Reqn. 247

[Signature]
A/Commissioner of Oaths in and for
the Northwest Territories.

[Signature]

000010



CANADA

FORM "E"

GROUPING CERTIFICATE

Yellowknife Mining District, 24th February, 1941.

THIS IS TO CERTIFY that in accordance with the provisions of the Quartz Mining Regulations the registered owners, or agents of the owners, of the following mineral claims have filed a notice of their intention to work such claims in partnership:-


<u>Grants.</u>	<u>Claims.</u>	<u>H.O.Files.</u>	<u>Owners.</u>	<u>YK Files.</u>
35538	Kim 1	19907	Thompson-Lundmark Gold	13798
9	" 2	8	Mines, Ltd.	9
35540	" 3	9	"	13800
35550	" 10	19919	"	13810
1	" 11	19920	"	11
35541	" 12	19910	"	13801
2	" 13	1	"	2
3	" 14	2	"	3
35552	" 15	21	"	13812
3	" 16	22	"	13
4	" 17	23	"	14
5	" 18	24	"	15
39310	Tay 1	20070	"	13978
1	" 2	1	"	9
2	" 3	2	"	13980
3	" 4	3	"	1
4	" 5	4	"	2
5	" 6	20079	"	3
39299	" 7	20080	"	13967
39300	" 8	1	"	8
1	" 9	2	"	9
2	" 11	3	"	13970
3	" 12	4	"	1
39308	" 13	5	"	6
9	" 14	6	"	7

NOTED IN RECORDS

Dated at Yellowknife, N.W.T., this 24th
day of February, 1941.

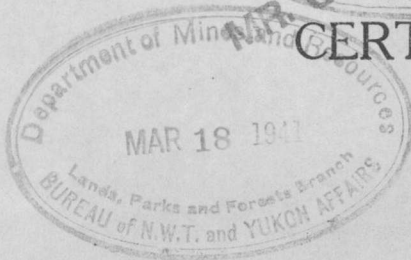
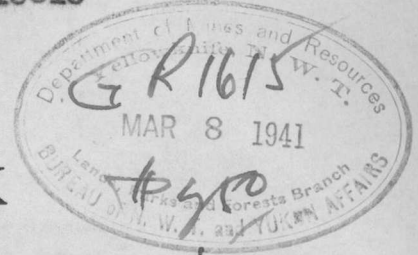
(sgd) J. E. Gibben,
Mining Recorder.

000011



File 13813

FORM "D"



CERTIFICATE OF WORK

Yellowknife N.W.T.

10th Mar/41.

18

Kim 16

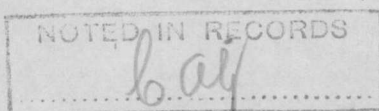
MINERAL CLAIM No.

35553

THIS IS TO CERTIFY that an affidavit setting out a detailed statement of the work done on the above claim since the 1st day of July 1940 made by R.J. Armstrong for Thompson-Lundmark Gold Mines Ltd.,

was filed in my office on the 4th day of March 1941 and in pursuance of the provisions of the mining regulations, I do now issue this certificate of work in respect of the above claim to Thompson-Lundmark Gold Mines Ltd.,

The recorded holder of said mineral claim has done or caused to be done all necessary mining work thereon, in accordance with the regulations, for the period of 4 years, ending the 1st day of Sept. 1944 and under the provisions of sub-clause (2) of section 52, he is also entitled to an excess credit of \$ 22.63



Mining Recorder

000012



Application for a Certificate of Work AFFIDAVIT

I, Robert James Armstrong of Thompson Lake
in the District of Yellowknife N.W.T. holder of Miner's
Licence No. 14295 issued at Fort Smith, N.W.T. make oath
and say:—

That I have done, or caused to be done, work on the KIM 16
Mineral Claim No. 35553 situate at
Thompson-Lake in the Yellowknife
Mining District, not before reported, to the value of at least \$ 400.00 since the
1st day of July 19 41.

That the following is a detailed statement of such work, and the cost of each item:—

Proportion of work done on Kim 3

see detail Kim 3

That the names and addresses of the persons who did the work above described, and the dates upon
which each person worked in its performance, are as follows:

see Kim 3

That I have inspected or caused to be inspected the location posts of the said claim, and the mounds
of earth (or stones), and they were found to be in the condition required by the regulations on the
1st day of February 19 41.

I have also caused to be cleared the boundary lines, and on the same day they were clear. The
metal tags required under the regulations were found securely attached to the posts.

SWORN and subscribed to at Thompson Lake this 24th
day of February 19 41.

[Signature]
A Commissioner for Oaths in and
for the Northwest Territories

[Signature]

AMB


19922

OTTAWA

February 24, 1941.

Dear Sir,

Your letter dated 4th instant
Your file number 13813
Name of claim KIM #16
Assignee Thompson-Lundmark Gold Mines Ltd.

 I have your letter reporting the recording of an assignment of the above mentioned mineral claim, and in reply would inform you that an entry regarding this assignment has been made in the quartz mining records here.

Yours very truly,



R. A. Gibson,
Director.

The Mining Recorder,
~~Fort Smith, Yellowknife,~~
N. W. T.

File No. 13812 to 15 incl.,

DEPARTMENT OF MINES AND RESOURCES
CANADA
LANDS, PARKS AND FORESTS BRANCHYellowknife, N.W.T.
4th February, 1941.

Dear Sir,

Your File No. 19921 to 24 incl.,

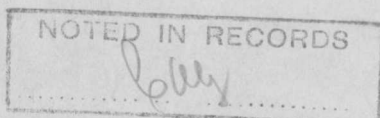
I beg to advise you that a transfer from
A. Kelso Roberts of Toronto, Ontario, for Mineral Claim Kim
15 to 18 incl., staked in the Northwest Territories to Thompson-
Landmark Gold Mines Ltd., has been recorded in this office under
Document No. 46 on the 4th instant. General Receipt No. 1552 was
issued for fee of \$8.00 charged.

This payment will be shown in our returns for
the week ending the 8th instant.

Yours very truly,

(sgd) J. E. Gibben,
Mining Recorder.

R. A. Gibson, Esq.,
Director,
Lands, Parks & Forests Branch,
Department of Mines & Resources,
Ottawa, Ontario.





CANADA

FORM "E"

GROUPING CERTIFICATE

Mackenzie Mining

Fort Smith, N.W.T.

24th October,

39.

District, 19

THIS IS TO CERTIFY that in accordance with the provisions of the Quartz Mining Regulations the registered owners, or agents of the owners, of the following mineral claims have filed a notice of their intention to work such claims in partnership:-

Grant	Claim	H.O. File No.	Grant	Claim	H.O. File No.
39591	LAC #1	20364 N.W.T.	35539	KIM #2	19908 N.W.T.
2	" #2	5 "	35540	" #3	9 "
3	" #3	6 "	35544	" #4	19913 "
4	" #4	7 "	5	" #5	4 "
5	" #5	8 "	6	" #6	5 "
6	" #6	9 "	7	" #7	6 "
7	" #7	20370 "	8	" #8	7 "
35577	LUN #1	19946 "	9	" #9	8 "
35581	" #5	19950 "	35551	" #11	19920 "
2	" #6	1 "	35541	" #12	19910 "
3	" #7	2 "	2	" #13	1 "
35335	WACO #12	19704 "	3	" #14	2 "
6	" #13	5 "	35552	" #15	19921 "
7	" #14	6 "	3	" #16	2 "
8	" #15	7 "	4	" #17	3 "
9	" #16	8 "	5	" #18	4 "
35538	KIM #1	19907 "			

CHECKED WITH RETURN AND
ENTERED *N.H.*

Dated at Fort Smith, N.W.T. this 24th
October, 39.
day of 19

(Sgd) Paul E. Trudel,

Mining Recorder.

000016




File No. 13813



FORM "D"

CERTIFICATE OF WORK

FORT SMITH - N. W. T.
24th October 19 39

KIM #16

MINERAL CLAIM No. 35553

THIS IS TO CERTIFY that an affidavit setting out a detailed statement of the work done on the above claim since the 1st day of September 19 38 made by A. K. Muir, Agent for A. Kelso Roberts

was filed in my office on the 13th day of September 19 39 and in pursuance of the provisions of the mining regulations, I do now issue this certificate of work in respect of the above claim to A. Kelso Roberts

The recorded holder of said mineral claim has done or caused to be done all necessary mining work thereon, in accordance with the regulations, for the period of 52 years, ending the 1st day of September 19 90 and under the provisions of sub-clause (2) of section 52, he is also entitled to an excess ^{total} credit of \$ 22.63

CHECKED WITH RETURN AND

ENTERED N. H.

Mining Recorder.

000017

Form C.



CANADA

Application for a Certificate of Work AFFIDAVIT

I, A.K. Muir, Lic. #17448, P.A. of Toronto, Ont.
for A.K. Roberts
in the District of _____ holder of Miner's
Licence No. 14492 issued at Yellowknife, N.W.T. make oath
and say:—

That I have done, or caused to be done, work on the KIM No. 16
Mineral Claim No. 35553 situate at
Thompson Lake in the MacKenzie
Mining District, not before reported, to the value of at least \$ 100.00 since the
1st day of September 1938

That the following is a detailed statement of such work, and the cost of each item:—

Work for this Claim performed on Maco #13(35536), Kim #3(35540),
4(35540) and 9(35549)

That the names and addresses of the persons who did the work above described, and the dates upon which each person worked in its performance, are as follows:

That I have inspected or caused to be inspected the location posts of the said claim, and the mounds of earth (or stones), and they were found to be in the condition required by the regulations on the

10th day of August 1939

I have also caused to be cleared the boundary lines, and on the same day they were clear. The metal tags required under the regulations were found securely attached to the posts.

SWORN and subscribed to at Yellowknife, N.W.T. this 9th
day of September 1939

J. J. Finnan

Sub Mining Recorder

A.K. Muir
A.K. Muir, P.A. for A.K. Roberts

AMB



CANADA

ADDRESS REPLY TO
BUREAU OF NORTHWEST TERRITORIES
AND YUKON AFFAIRS

DEPARTMENT
OF
MINES AND RESOURCES
LANDS, PARKS AND FORESTS BRANCH

PLEASE QUOTE
FILE **19922** NWT

Ottawa, October 11, 1938.

Dear Sir,

Your letter dated **21st ultimo**
Your file number **13813**
Name of claim **KIM #16**
Assignee **A. KELSO ROBERTS**

MA

I have your letter reporting the recording
of an assignment of the above mentioned mineral claim,
and in reply would inform you that an entry regarding this
assignment has been made in the quartz mining records here.

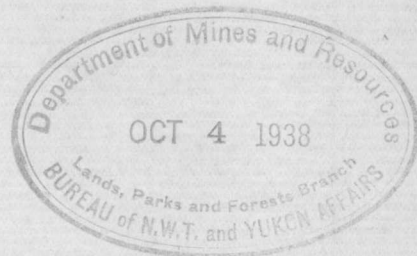
Yours very truly,

R. A. Gibson,
Director.

The Mining Recorder,

Fort Smith,

N.W.T.



GF

File No. 13813

DEPARTMENT OF MINES AND RESOURCES
CANADA
LANDS, PARKS AND FORESTS BRANCH

FORT SMITH, N.W.T.

Sept. 21, 1938.

Dear Sir,


I beg to advise you that a transfer from
JOHN LUNDMARK of WABIGOON ONTARIO
for KIM # 16 staked in the North West
Territories to A KELSO ROBERTS has been recorded
in this office under Document No. 2615 on the 20th inst.
Receipt No. 192678 was issued for fee of \$ 2.00 charged.

This payment will be shown in our returns for
week ending the 23rd instant.

Yours very truly,

M. MEIKLE
Mining Recorder.

R.A. Gibson, Esq.,
Director, Lands, Parks and Forests Branch,
Department of Mines and Resources,
Ottawa, Ont.



CHECKED WITH RETURN AND
ENTERED N. H.

AMB



CANADA

DEPARTMENT
OF
MINES AND RESOURCES

File 19922 NWT

OFFICE OF THE
DIRECTOR

LANDS, PARKS
and
FORESTS BRANCH

Ottawa, September 29, 1938.

Dear Sir,

Your letter dated 15th instant

Your file number 13813

Name of claim KIM #16


I have your letter enclosing a copy of the application for the mineral claim above referred to, and reporting that an entry has been granted.

This claim has been plotted on the plans in the Department and an entry regarding the same has been made in the quartz mining records here.

Yours very truly,

R. A. Gibson,
Director.

The Mining Recorder,
Fort Smith,
N. W. T.



FORT SMITH, N.W.T.

Dear Sir,

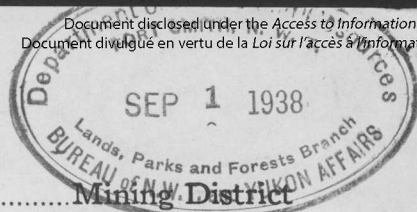
Yours very truly,

Encls.

11-85 I

RECORDED WITH RETURN AND
ENTERED N. H.

FOR A FULL CLAIM



I, Douglas Davies, of Mackenzie Yellowknife - N.W.T.
in the Mackenzie Mining District make oath and say:

1. I am the holder of License No. 16209 dated the 27th day of July 1938 issued at Yellowknife, N.W.T.
2. At 4:45 pm o'clock on the 29th day of July 1938.

I located in accordance in every respect with the provisions of the Quartz Mining Regulations, the Kim #16 Mineral claim situated immediately south of and adjoining Mineral Claim Kim #15 as per plan

(Here describe the position of the claim as nearly as possible giving the name or names of any mineral claim it may adjoin)

3. I have placed legal posts supported by a rock mound at the respective corners of said claim with the inscription on each post prescribed by the regulations now in force.

4. I have inscribed on location post No. 1 at the Northeast corner the following words:— No. 1 post - Kim #16 - Staked by Douglas Davies - Lic-16209 for John Lundmark - Lic-16211 at 4:45 pm July 29th 1938

5. I have inscribed on location post No. 2 at the Southeast corner the following words:— No. 2 post - Kim #16 Douglas Davies - for John Lundmark

6. I have inscribed on location post No. 3 at the Southwest corner the following words:— No. 3 post - Kim #16 Douglas Davies for John Lundmark

7. I have inscribed on location post No. 4 at the Northwest corner the following words:— No. 4 post - Kim #16 - Douglas Davies for John Lundmark

8. I have cut out and marked the boundaries between these posts as required by the regulations.

9. That to the best of my knowledge and belief the ground comprised within the boundaries of the said claim is unoccupied and unrecorded by any other person as a mineral claim; that it does not conflict with any reservation created under the provisions of Section 20 of the regulations; and that it is not occupied by any building or any land falling within the curtilage of any dwelling house or any orchard, or any land under cultivation, or any land reserved from entry under the Quartz Mining Regulations.

10. I attach hereto the plans required by the regulations.

11. The claim is to be recorded in the name of John Lundmark who resides at Wabigoon, whose Post Office address is Wabigoon, Ontario and who is holder of Miner's License No. 16211 dated the 27th day of July 1938, issued at Yellowknife - N.W.T.

12. I have (or have not, as the case may be) posted notice and made application for a reservation including and surrounding this claim, under the provisions of Section 20 of the regulations.

SWORN and subscribed to at Yellowknife this 10 day of Aug 1938

J. G. Denton

Sub Mining Recorder

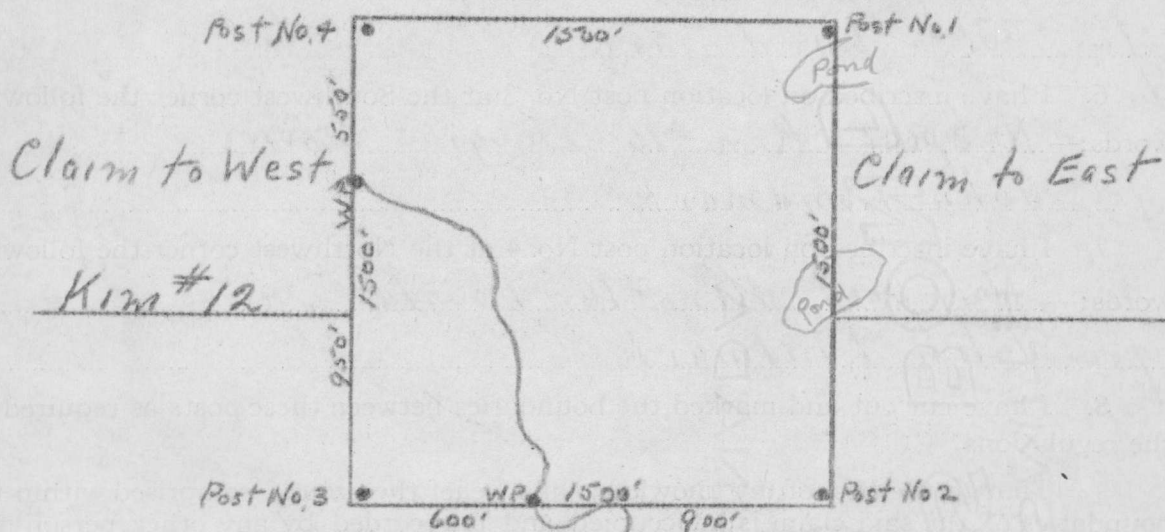
M.L. No. 660—Reqn. No. 7676

Douglas Davies

sketch of mineral Claim

Name of Claim - KIM #16

Claim to North - Kim #15



Claim to South - Kim #17

VELVET PATCH
Pat. 1931

NQ-35553
~~19922~~

No.

**DEPARTMENT OF MINES
AND RESOURCES**
LANDS, PARKS AND FORESTS BRANCH

DATE John Lundmark

SUBJECT

Min.clm. Kim #16, #35553

Good until Year 2004

**MINES
BUREAU
OF
N.W.T. AND YUKON AFFAIRS
MINES**