

19924 (NO-35555)



Original Copy - File 21062

CANADA

FORM "E"

# GROUPING CERTIFICATE

YELLOWKNIFE, N.W.T. District, November 9, 1944.

THIS IS TO CERTIFY that in accordance with the provisions of the Quartz Mining Regulations the registered owners, or agents of the owners, of the following mineral claims have filed a notice of their intention to work such claims in partnership:-

Grant	Claim	H.O. File	Owners	Yk. File
35538	KIM #1	19907	Thompson-Lundmark Gold Mines Ltd.	13798
9	" 2	8	" " " " "	9
35540	" 3	9	" " " " "	13800
35550	" 10	19919	" " " " "	13810
1	" 11	19920	" " " " "	1
35541	" 12	19910	" " " " "	13801
2	" 13	1	" " " " "	2
3	" 14	2	" " " " "	3
35552	" 15	19921	" " " " "	13812
3	" 16	2	" " " " "	3
4	" 17	3	" " " " "	4
35555	" 18	19924	" " " " "	5
35577	LUN 1	19946	Consolidated Mining & Smelting Company of Canada, Limited.	13837
35578	" 2	7	" " " " "	8
9	" 3	8	" " " " "	9
35580	" 4	9	" " " " "	13840
1	" 5	19950	" " " " "	1
2	" 6	1	" " " " "	2
3	" 7	2	" " " " "	3
4	" 8	3	" " " " "	4
5	" 9	4	" " " " "	5
6	" 10	5	" " " " "	6
7	" 11	6	" " " " "	7
8	" 12	7	" " " " "	8
9	" 13	8	" " " " "	9
35590	" 14	9	" " " " "	13850
1	" 15	19960	" " " " "	1
2	" 16	1	" " " " "	2
3	" 17	2	" " " " "	3
4	" 18	3	" " " " "	4
35572	" 19	19941	" " " " "	13832
3	" 20	2	" " " " "	3

Dated at YELLOWKNIFE, N.W.T. this 9th day of November, 1944.

NOTED IN COPIES  
ee

Sgnd. M. Weikle  
Mining Recorder.

000052

MR. CUMMING




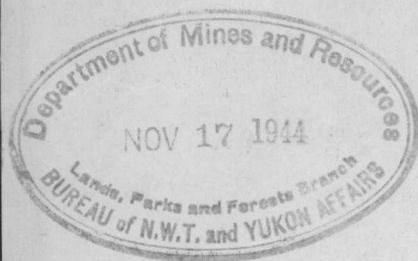
CANADA

19924  
File 13815

Copy for H.O. File 19924

FORM "D"

# CERTIFICATE OF WORK




YELLOWKNIFE, N. W. T.  
November 9, 1944.

KIM #18 MINERAL CLAIM No. 55555

THIS IS TO CERTIFY that an affidavit setting out a detailed statement of the work done on the above claim since the 1st day of October, 1940, made by L. Telfer agent for Thompson-Lundmark Gold Mines Limited.

was filed in my office on the 22nd day of August, 1944, and in pursuance of the provisions of the mining regulations, I do now issue this certificate of work in respect of the above claim to Thompson-Lundmark Gold Mines Limited.

The recorded holder of said mineral claim has done or caused to be done all necessary mining work thereon, in accordance with the regulations, for the period of 5 years, ending the 1st day of September, 1944, and under the provisions of sub-clause (2) of section 52, he is also entitled to an excess credit of \$ 25.66



M. Meikle  
Mining Recorder

000053



Form C.



# Application for a Certificate of Work AFFIDAVIT

I, Leonard Telfer of Yellowknife  
in the District of Mackenzie holder of Miner's  
Licence No. 14412 issued at Fort Smith make oath  
and say:—

That I have done, or caused to be done, work on the Kim 18  
Mineral Claim No. 35555 situate at  
Thompson Lake in the Yellowknife  
Mining District, not before reported, to the value of at least \$ 500.00 since the  
1st day of October 19 40.


That the following is a detailed statement of such work, and the cost of each item:—

CF. Kim 3 for details

Proportion of workdone on Kim 3

That the names and addresses of the persons who did the work above described, and the dates upon  
which each person worked in its performance, are as follows:

CF Attached List



That I have inspected or caused to be inspected the location posts of the said claim, and the mounds  
of earth (or stones), and they were found to be in the condition required by the regulations on the  
15th day of May 19 42.

I have also caused to be cleared the boundary lines, and on the same day they were clear. The  
metal tags required under the regulations were found securely attached to the posts

SWORN and subscribed to at Yellowknife this 20th  
day of August 19 44

Reqn. 247

A Commissioner of Oaths in and for  
the Northwest Territories.

000054





CANADA

ADDRESS REPLY TO  
BUREAU OF NORTHWEST TERRITORIES  
AND YUKON AFFAIRS

DEPARTMENT  
OF  
MINES AND RESOURCES  
LANDS, PARKS AND FORESTS BRANCH

PLEASE QUOTE

FILE.....19924.....

OTTAWA, 22nd September, 1944,

Dear Sir,

Your file number        13815  
Name of claim            KIM #18,  
Surveyed description - Lot 54 , Group 965  
Area                      74.02        acres

I beg to inform you that the survey of the above  
claim has been approved by the Surveyor General.

Yours very truly,

The Mining Recorder,  
~~Port of Smith~~ Yellowknife,  
N.W.T.

R. A. Gibson,  
Director.

COPY

Original on 21026

Mr. Gibson

Re Your memo of August 29th, your file 21062

Labelle Bldg.

F.H.P.

September 11, 1944

Memorandum:

Mr. Barber

Herewith are the returns of survey by W.P. Dunbar  
D.L.S. 1942, of the following mineral claims in the N.W.T. to be  
put on record:

Kim No.	2 M.C.	Lot	61, Group 965
"	3	"	" 62, " "
Waco	12	"	" 63, " "
"	13	"	" 67, " "
"	7	"	" 73, " "
"	14	"	" 74, " "
Kim	16	"	" 52, " "
"	17	"	" 53, " "
"	18	"	" 54, " "
"	10	"	" 55, " "
"	11	"	" 56, " "
"	12	"	" 57, " "
"	4	"	" 63, " "
"	5	"	" 66, " "
"	6	"	" 75, " "
"	7	"	" 76, " "
"	8	"	" 65, " "
"	9	"	" 64, " "
"	1	"	" 60, " "
"	14	"	" 59, " "
"	13	"	" 58, " "
"	15	"	" 51, " "
Waco	11	"	" 69, " "
"	10	"	" 70, " "
"	1	"	" 71, " "
"	2	"	" 72, " "
"	3	"	" 80, " "
"	4	"	" 81, " "
"	19	"	" 82, " "
"	18	"	" 83, " "
Acme	2	"	" 90, " "
"	3	"	" 91, " "
"	17	"	" 92, " "
"	18	"	" 93, " "
Waco	15	"	" 78, " "
"	6	"	" 79, " "
"	17	"	" 84, " "
"	16	"	" 85, " "
Lac	1	"	" 77, " "
Acme	1	"	" 89, " "
Lac	6	"	" 88, " "
"	7	"	" 94, " "
"	5	"	" 95, " "
"	2	"	" 86, " "
"	3	"	" 87, " "
"	4	"	" 96, " "

2....(over)

000056

2.

Traverse of the westerly part of Thompson Lake and calculations for witnesses boundaries of the above claims. These returns were approved on September 8th, 1944. Please add the record numbers to the duplicate copies of this memorandum and return them.

'Sgd.' C.L. Kirwan.

PCL  
GLK:AC



Labelle Bldg.

21026.

July 17th, 1944.

C.H.B. Frere, Esq.,  
Legal Department,  
Consolidated Mining and Smelting,  
Company of Canada, Limited,  
TRAIL, B.C.

Dear Sir:

Mr. W.P. Dunbar, D.L.S. has submitted returns of survey for forty-six mineral claims surveyed for your Company at Thompson Lake, N.W.T. Upon examination the areas of thirty-eight of them are found to exceed sixty acres each. Order in Council of 1st May, 1933, P.C. 517, a copy of which is enclosed, fixes the maximum area that can be included in a claim without deduction at sixty acres, and provides three ways for administering excess areas. Will you please advise this office as soon as possible if your Company desires to acquire the excess area of each of the following claims under Subsection (a):

35552	-	Kim	15,	Lot	51,	70.29	acres
35553	-	"	16,	"	52,	88.26	"
35554	-	"	17,	"	53,	73.34	"
35555	-	"	18,	"	54,	74.02	"
35550	-	"	10,	"	55,	105.33	"
35551	-	"	11,	"	56,	98.60	"
35541	-	"	12,	"	57,	84.35	"
35542	-	"	13,	"	58,	70.33	"
35543	-	"	14,	"	59,	77.31	"
35538	-	"	1,	"	60,	68.13	"
35539	-	"	2,	"	61,	82.43	"
35540	-	"	3,	"	62,	80.88	"
35544	-	"	4,	"	63,	93.01	"
35549	-	"	9,	"	64,	81.83	"
35548	-	"	8,	"	65,	68.09	"
35545	-	"	5,	"	66,	77.66	"
35336	-	Waco	13,	"	67,	69.16	"
35335	-	"	12,	"	68,	77.77	"
35334	-	"	11,	"	69,	72.96	"
35333	-	"	10,	"	70,	76.30	"
35324	-	"	1,	"	71,	74.69	"
35325	-	"	2,	"	72,	78.98	"
35330	-	"	7,	"	73,	78.99	"
35337	-	"	14,	"	74,	65.84	"
35546	-	Kim	6,	"	75,	78.88	"
35547	-	"	7,	"	76,	86.29	"
39591	-	Lac	1,	"	77,	92.24	"
35338	-	Waco	15,	"	78,	94.73	"
35331	-	"	8,	"	79,	83.32	"
35326	-	"	3,	"	80,	93.86	"
35327	-	"	4,	"	81,	70.93	"
35342	-	"	19,	"	82,	83.62	"
35341	-	"	18,	"	83,	74.95	"
39592	-	Lac	2,	"	86,	81.49	"
39593	-	"	3,	"	87,	86.04	"
39596	-	"	6,	"	88,	86.92	"
39590	-	Acme	18,	"	93,	77.06	"
39597	-	Lac	7,	"	94,	84.29	"

Upon receipt of a request to acquire these excess areas, it will be submitted to the Minister, and if he approves, you will be advised of the penalty for each claim.

Yours truly,

'Sgd' F.H. Peters.

Encl.

F.H. Peters,  
Surveyor General, and

Chief, Hydrographic Service

GLK:AG

000058

MR. GUMMING

T/.



CANADA

File 13815


FORM "D"

## CERTIFICATE OF WORK



Yellowknife N.W.T.

6th May/43.



MINERAL CLAIM No.

35555

THIS IS TO CERTIFY that an affidavit setting out a detailed statement of the work done on the above claim since the 1st day of October 1940


made by B.E. Hurdle of r Thompson-Lundmark Gold Mines Ltd.,

was filed in my office on the 27th day of March 1943

and in pursuance of the provisions of the mining regulations, I do now issue this certificate of work in respect of the above claim to Thompson-Lundmark Gold Mines Ltd.,

The recorded holder of said mineral claim has done or caused to be done all necessary mining work thereon, in accordance with the regulations, for the period of 5 years, ending the 1st day of September 1999

and under the provisions of sub-clause (2) of section 52, total he is also entitled to an excess credit of \$ 22.63



*B. E. Hurdle*  
Mining Recorder.



Form C.



## Application for a Certificate of Work AFFIDAVIT

I, BRUCE EDGAR HURDLE of THOMPSON LAKE  
in the District of YELLOWKNIFE, N.W.T. holder of Miner's  
Licence No. 18033 issued at YELLOWKNIFE, N.W.T. make oath  
and say:—

That I have done, or caused to be done, work on the KIM 18  
Mineral Claim No. 35555 situate at  
THOMPSON LAKE in the YELLOWKNIFE  
Mining District, not before reported, to the value of at least \$ 500.00 since the  
1st day of OCTOBER 19 40

That the following is a detailed statement of such work, and the cost of each item:—

Proportion of Work done on Kim 3.

See detail Kim 3.

That the names and addresses of the persons who did the work above described, and the dates upon  
which each person worked in its performance, are as follows:

See Kim 3.

That I have inspected or caused to be inspected the location posts of the said claim, and the mounds  
of earth (or stones), and they were found to be in the condition required by the regulations on the  
1st day of FEBRUARY 19 43

I have also caused to be cleared the boundary lines, and on the same day they were clear. The  
metal tags required under the regulations were found securely attached to the posts

SWORN and subscribed to at THOMPSON LAKE this 17th  
day of MARCH 19 43

Reqn. 247 A/Commissioner of Oaths in and  
for the Northwest Territories.

*BE Hurdle*

000060





CANADA

FORM "E"

## GROUPING CERTIFICATE

Yellowknife Mining

24th February,

41.

District, 19

THIS IS TO CERTIFY that in accordance with the provisions of the Quartz Mining Regulations the registered owners, or agents of the owners, of the following mineral claims have filed a notice of their intention to work such claims in partnership:-

<u>Grants.</u>	<u>Claims.</u>	<u>H.O. Files.</u>	<u>Owners.</u>	<u>YH Files.</u>
35538	Kim 1	19907	Thompson-Lundmark Gold	13798
9	" 2	8	Mines, Ltd.	9
35540	" 3	9	"	13800
35550	" 10	19919	"	13810
1	" 11	19920	"	11
35541	" 12	19910	"	13801
2	" 13	1	"	2
3	" 14	2	"	3
35552	" 15	21	"	13812
3	" 16	22	"	13
4	" 17	23	"	14
5	" 18	24	"	15
39310	Tay 1	20070	"	13978
1	" 2	1	"	9
2	" 3	2	"	13980
3	" 4	3	"	1
4	" 5	4	"	2
5	" 6	20079	"	3
39299	" 7	20080	"	13967
39300	" 8	1	"	8
1	" 9	2	"	9
2	" 11	3	"	13970
3	" 12	4	"	1
39308	" 13	5	"	6
9	" 14	6	"	7

NOTED IN RECORDS

Dated at Yellowknife, N.W.T., 24th  
February, 41.  
day of 19

(sgd) J. E. Gibben,

Mining Recorder.



000061



File 13815

FORM "D"

## CERTIFICATE OF WORK

Yellowknife N.W.T.  
10th March 1941

XIX

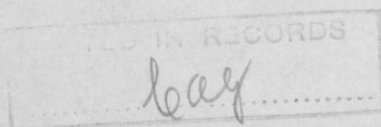
Kim 18

MINERAL CLAIM No. 35555

THIS IS TO CERTIFY that an affidavit setting out a detailed statement of the work done on the above claim since the 1st day of July 1940 made by R. I. Armstrong for Thompson-Lundmark Gold Mines Ltd.,

was filed in my office on the 4th day of March 1941 and in pursuance of the provisions of the mining regulations, I do now issue this certificate of work in respect of the above claim to Thompson-Lundmark Gold Mines Ltd.,

The recorded holder of said mineral claim has done or caused to be done all necessary mining work thereon, in accordance with the regulations, for the period of 4 years, ending the 1st day of Sept. 1994 and under the provisions of sub-clause (2) of section 52, he is also entitled to an excess credit of \$ 22.63



Mining Recorder

000062



# Application for a Certificate of Work AFFIDAVIT

I, Robert James Armstrong of Thompson Lake  
in the District of Yellowknife N.W.T. holder of Miner's  
Licence No. 14295 issued at Fort Smith, N.W.T. make oath  
and say:—

That I have done, or caused to be done, work on the KIM 18  
Mineral Claim No. 35555 situate at  
Thompson Lake in the Yellowknife  
Mining District, not before reported, to the value of at least \$ 400.00 since the  
1st day of February 19 41.

That the following is a detailed statement of such work, and the cost of each item:—

Proportion of work done on Kim 3  
See detail Kim 3

That the names and addresses of the persons who did the work above described, and the dates upon  
which each person worked in its performance, are as follows:

See Kim 3

That I have inspected or caused to be inspected the location posts of the said claim, and the mounds  
of earth (or stones), and they were found to be in the condition required by the regulations on the  
1st day of February 19 41.

I have also caused to be cleared the boundary lines, and on the same day they were clear. The  
metal tags required under the regulations were found securely attached to the posts.

SWORN and subscribed to at Thompson Lake this 24th  
day of February 19 41.

H. J. Armstrong  
A Commissioner for Oaths in and  
for the Northwest Territories

[Signature]



AMB


19924

OTTAWA


February 24, 1941.

Dear Sir,

Your letter dated 4th instant  
Your file number 13815  
Name of claim KTM #18  
Assignee Thompson-Lundmark Gold Mines Ltd.

 I have your letter reporting the recording of an assignment of the above mentioned mineral claim, and in reply would inform you that an entry regarding this assignment has been made in the quartz mining records here.

Yours very truly,



R. A. Gibson,  
Director.

The Mining Recorder,  
~~Fort Smith, Yellowknife,~~  
N. W. T.

File No. 13812 to 15 incl.,

DEPARTMENT OF MINES AND RESOURCES  
CANADA  
LANDS, PARKS AND FORESTS BRANCHYellowknife, N.W.T.  
4th February, 1941.

Dear Sir,

Your File No. 19921 to 24 incl.,

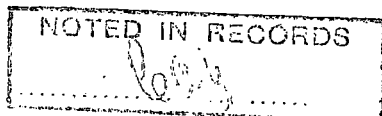
I beg to advise you that a transfer from A. Kelso Roberts of Toronto, Ontario, for Mineral Claim Kim 15 to 18 incl., staked in the Northwest Territories to Thompson-Lundmark Gold Mines Ltd., has been recorded in this office under Document No. 46 on the 4th instant. General Receipt No. 1552 was issued for fee of \$8.00 charged.

This payment will be shown in our returns for the week ending the 8th instant.

Yours very truly,

(sgd) J. E. Gibben,  
Mining Recorder.

R. A. Gibson, Esq.,  
Director,  
Lands, Parks & Forests Branch,  
Department of Mines & Resources,  
Ottawa, Ontario.





CANADA

FORM "E"

## GROUPING CERTIFICATE

Hockensie Mining

Fort Smith, N.W.T.

District, 24th October, 1939.

THIS IS TO CERTIFY that in accordance with the provisions of the Quartz Mining Regulations the registered owners, or agents of the owners, of the following mineral claims have filed a notice of their intention to work such claims in partnership:-

Grant	Claim	H.Q. File No.	Grant	Claim	H.Q. File No.
39591	LAC	/1 20364 H.W.T.	35539	KIM	/2 19908 H.W.T.
2	"	/2 5 "	35540	"	/3 9 "
3	"	/3 6 "	35544	"	/4 19913 "
4	"	/4 7 "	5	"	/5 4 "
5	"	/5 8 "	6	"	/6 5 "
6	"	/6 9 "	7	"	/7 6 "
7	"	/7 20370 "	8	"	/8 7 "
35577	LIM	/1 19946 "	9	"	/9 8 "
35581	"	/5 19950 "	35551	"	/11 19920 "
2	"	/6 1 "	35541	"	/12 19910 "
3	"	/7 2 "	2	"	/13 1 "
35335	WACO	/12 19704 "	3	"	/14 2 "
6	"	/13 5 "	35552	"	/15 19921 "
7	"	/14 6 "	3	"	/16 2 "
8	"	/15 7 "	4	"	/17 3 "
9	"	/16 8 "	5	"	/18 4 "
35539	KIM	/1 19907 "			

CHECKED WITH RETURN AND

ENTERED N. H.

Dated at Fort Smith, N.W.T. this 24th  
day of October, 1939.

(Sgt) Paul E. Trudel,

Mining Recorder.

000066






File No. 13815

FORM "D"

# CERTIFICATE OF WORK



FORT SMITH - N. W. T.  
24th October 1939

KIM #18

MINERAL CLAIM No. 35555

THIS IS TO CERTIFY that an affidavit setting out a detailed statement of the work done on the above claim since the 1st day of September 1938 made by A. K. Muir, Agent for A. Kelso Roberts

was filed in my office on the 13th day of September 1939 and in pursuance of the provisions of the mining regulations, I do now issue this certificate of work in respect of the above claim to A. Kelso Roberts

The recorded holder of said mineral claim has done or caused to be done all necessary mining work thereon, in accordance with the regulations, for the period of 52 years, ending the 1st day of September 1990 and under the provisions of <sup>total</sup>subclause (2) of section 52, he is also entitled to an excess credit of \$ 22.63

*Paul E. Trudel*  
Mining Recorder.

CHECKED WITH RETURN AND

ENTERED N.H.

000067



## Application for a Certificate of Work AFFIDAVIT

I, Mr. A. K. Muir, Lic # 17448, P.A. Toronto, Ont.  
for A.K. Roberts,  
in the District of ..... holder of Miner's  
Licence No. 14492 issued at Yellowknife, N.W.T. make oath  
and say:—

That I have done, or caused to be done, work on the Kim No. 18  
..... Mineral Claim No. 35555 situate at  
Thompson Lake in the Mackenzie  
Mining District, not before reported, to the value of at least \$ 100.00 since the  
1st day of September 19 38.

That the following is a detailed statement of such work, and the cost of each item:—

Work for this Claim performed on Waco # 13 (35336) Kim # 3 (35540)  
4 (35540) and 9 (35549)

That the names and addresses of the persons who did the work above described, and the dates upon  
which each person worked in its performance, are as follows:

That I have inspected or caused to be inspected the location posts of the said claim, and the mounds  
of earth (or stones), and they were found to be in the condition required by the regulations on the  
10th day of August 19 39

I have also caused to be cleared the boundary lines, and on the same day they were clear. The  
metal tags required under the regulations were found securely attached to the posts.

SWORN and subscribed to at Yellowknife, N.W.T. this 9<sup>th</sup>  
day of September 19 39

J. E. Muir  
Sub Mining Recorder

A. K. Muir  
A.K. Muir, P.A. for A.K. Roberts.

AMB



CANADA

ADDRESS REPLY TO  
BUREAU OF NORTHWEST TERRITORIES  
AND YUKON AFFAIRS

DEPARTMENT  
OF  
MINES AND RESOURCES  
LANDS, PARKS AND FORESTS BRANCH

PLEASE QUOTE  
FILE **19924 NWT**

Ottawa, October 11, 1938.

Dear Sir,

Your letter dated **21st ultimo**  
Your file number **13815**  
Name of claim **KIM #18**  
Assignee **A. KELSO ROBERTS**

*RA*  
I have your letter reporting the recording  
of an assignment of the above mentioned mineral claim,  
and in reply would inform you that an entry regarding this  
assignment has been made in the quartz mining records here.

Yours very truly,

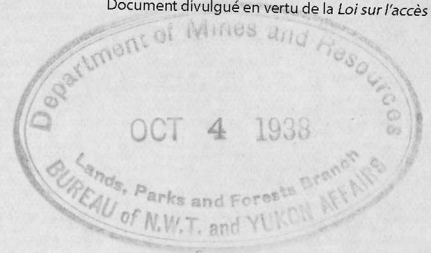
R. A. Gibson,  
Director.

The Mining Recorder,

Fort Smith,

N.W.T.





GF

File No. 13815

DEPARTMENT OF MINES AND RESOURCES  
CANADA  
LANDS, PARKS AND FORESTS BRANCH

FORT SMITH, N.W.T.

September 21, 1938.

Dear Sir,

I beg to advise you that a transfer from  
JOHN LUNDMARK of WABIGOON ONTARIO  
for KIM # 18 staked in the North West  
Territories to A KELSO ROBERTS has been recorded  
in this office under Document No. 2615 on the 20th inst.  
Receipt No. 192678 was issued for fee of \$ 2.00 charged.

This payment will be shown in our returns for  
week ending the 23rd instant.


Yours very truly,

**M. MEIKLE**  
Mining Recorder.

R.A. Gibson, Esq.,  
Director, Lands, Parks and Forests Branch,  
Department of Mines and Resources,  
Ottawa, Ont.

CHECKED WITH RETURN AND

RECORDED N.H.



File 19924 NWT

OFFICE OF THE  
DIRECTOR

AMB



CANADA  
DEPARTMENT  
OF  
MINES AND RESOURCES

LANDS, PARKS  
and  
FORESTS BRANCH

Ottawa, September 29, 1938.

Dear Sir,

Your letter dated 15th instant

Your file number 13815

Name of claim KIM #18

*MA*

I have your letter enclosing a copy of the application for the mineral claim above referred to, and reporting that an entry has been granted.

This claim has been plotted on the plans in the Department and an entry regarding the same has been made in the quartz mining records here.

Yours very truly,



R. A. Gibson,  
Director.

The Mining Recorder,  
Fort Smith,  
N. W. T.



LB

me



File No. 13815

DEPARTMENT OF MINES AND RESOURCES  
CANADA  
LANDS PARKS AND FORESTS BRANCH

FORT SMITH, N.W.T.

Sept. 15th, 1938.

Dear Sir,

I beg to enclose herewith a copy of application  
and sketch from John Lundmark of Wabigoon, Ont.  
for Mineral Claim KIM #18 situated in Yellowknife Min. Dis.  
\_\_\_\_\_ and for which Quartz Grant No. 35555 covering  
fee in this connection was issued on the 1st inst.  
and a record of the same shown in the office returns of  
the 8th inst.

Yours very truly,  
M. MEIKLE  
Mining Recorder.

Encls.

R. A. Gibson, Esq.,  
Director, Lands, Parks and Forests Branch,  
Department of Mines and Resources,  
Ottawa, Ont.


CHECKED WITH RETURN AND

ENTERED *N. H.*

11-85 I



## FOR A FULL CLAIM



I, Douglas DAVIES, of Mackenzie Yellowknife - N.W.T.  
in the Mackenzie Mining District make oath and say:

1. I am the holder of License No. 16209 dated the 27<sup>th</sup> day of July 1938 issued at Yellowknife - N.W.T.
2. At 11:30 o'clock on the 29<sup>th</sup> day of July 1938

I located in accordance in every respect with the provisions of the Quartz Mining Regulations, the Kim 18 Mineral claim situated Immediately

South of Kadiak m. c. Kim 17 a few

(Here describe the position of the claim as nearly as possible giving the name or names of any mineral claim it may adjoin)

3. I have placed legal posts supported by a rock mound at the respective corners of said claim with the inscription on each post prescribed by the regulations now in force.

4. I have inscribed on location post No. 1 at the Northeast corner the following words:— #1 Post - Kim 18 staked by D. Davies Lic. 16209

for John Lundmark Lic. 16211 at 11:30 am July 29<sup>th</sup> 1938

5. I have inscribed on location post No. 2 at the Southeast corner the following words:— #2 Post - Kim 18 - D. Davies for

J. Lundmark

6. I have inscribed on location post No. 3 at the Southwest corner the following words:— #3 Post - Kim 18 - D. Davies for

J. Lundmark

7. I have inscribed on location post No. 4 at the Northwest corner the following words:— #4 Post - Kim 18 - D. Davies for

J. Lundmark

8. I have cut out and marked the boundaries between these posts as required by the regulations.

9. That to the best of my knowledge and belief the ground comprised within the boundaries of the said claim is unoccupied and unrecorded by any other person as a mineral claim; that it does not conflict with any reservation created under the provisions of Section 20 of the regulations; and that it is not occupied by any building or any land falling within the curtilage of any dwelling house or any orchard, or any land under cultivation, or any land reserved from entry under the Quartz Mining Regulations.

10. I attach hereto the plans required by the regulations.

11. The claim is to be recorded in the name of John Lundmark  
who resides at Wahigoon, whose Post Office address is Wahigoon  
Out and who is holder of Miner's License No. 16211  
dated the 27<sup>th</sup> day of July 1938 issued at Yellowknife

12. I have (or have not, as the case may be) posted notice and made application for a reservation including and surrounding this claim, under the provisions of Section 20 of the regulations.

SWORN and subscribed to at Yellowknife this 10 day of Aug 1938

J. H. Denton  
Sub Mining Recorder

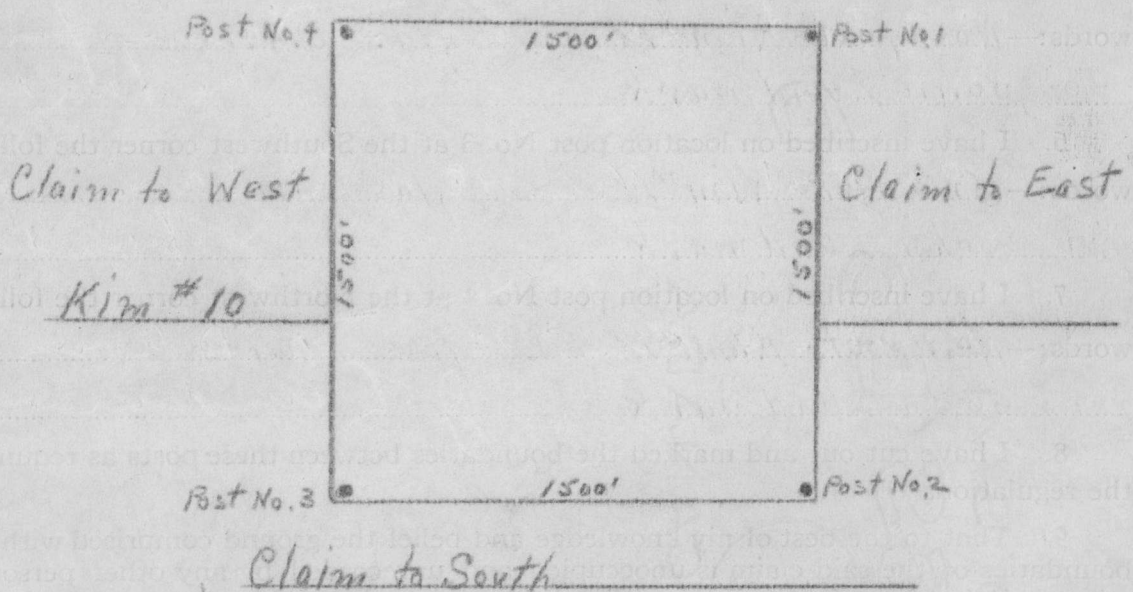
Douglas Davies

FOR A FULL CLAIM

## Sketch of Mineral Claim

Name of Claim - KIM #18

Claim to North - Kim #17





VELVET PATCH  
Pat. 1931

NQ. 35555  
~~19924~~

No. ....

Good until year 2004

**DEPARTMENT OF MINES  
AND RESOURCES**  
LANDS, PARKS AND FORESTS BRANCH

DATE ..... John Lundmark

SUBJECT .....

Min.clm. Kim #18, #35555/

**MINES  
BUREAU  
OF  
N.W.T. AND YUKON AFFAIRS**

**MINES**