

26225 (NQ-44864

127

TA/BOS

North Admin. & Lands Br. Ottawa, Ont.
MAY 20
File No.
Refer To.

DEPARTMENT OF NORTHERN AFFAIRS AND NATIONAL RESOURCES
CANADA

NORTHERN ADMINISTRATION BRANCH

Files: 44864
Yellowknife, N.W.T.
May 19th, 1959.

Dear Sir:

Your files: 44864

I beg to advise you that a Transfer from John Fortune
to Wayne Petroleums Limited, a Company incorporated under the laws
of the Province of Ontario.
of Mineral Claims CJ #1-6, Grant Nos. 44864 to 44869 inclusive.
has been recorded in this office under Document No. 8300
on the 19th day of May 1959.
was issued for a fee of \$ 12.00

General Receipt No. X23289

Yours truly

F.A. McCall,
Mining Recorder.

Chief, Resources Division,
OTTAWA, Ontario.

PA BOB

By

DEPARTMENT OF NORTHERN AFFAIRS AND NATIONAL RESOURCES

CANADA

NORTHERN ADMINISTRATION AND LANDS BRANCH

Files: 44864
Yellowknife, N.W.T.
February 20th, 1959.

Dear Sir:

Your files: 44864

I beg to advise you that a Transfer from **R. Dean Wills**
to **John Fortune**
of Mineral Claims **CJ 1-6, Grant Nos. 44864-44869.**
has been recorded in this office under Document No. 8207
on the **19th day of February 1959** General Receipt No. **X23201**
was issued for a fee of \$ **12.00**

Yours truly,

F.A. McCall,
Mining Recorder.

Chief, Lands Division,
OTTAWA, Ontario.

NORTHERN AFFAIRS & NATIONAL RESOURCES

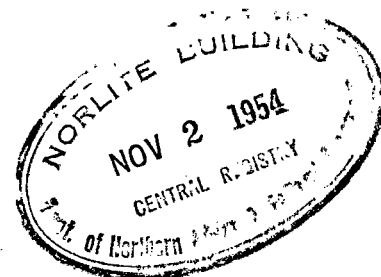
CANADA

NORTHERN ADMINISTRATION AND LANDS BRANCH.

FILES: 44864

Yellowknife, N.W.T.

October 28, 1954



Dear Sir:

Your Files: 26225

I beg to advise you that a Transfer from Rayrock Mines Limited
to Tarbell Mines Limited


of Mineral Claims C.J.#1-6 incl. GN 44864-69

has been recorded in this office under Document No. 5083

on the 28th. day of October 1954

General Receipt No. 5254

was issued for a fee of \$ 12.00



Yours very truly,

H.J. Mitchell
H.J. Mitchell
Mining Recorder

Chief, Lands Division,
Northern Administration & Lands Branch,
Department of Northern Affairs & National Resources
Ottawa, Ontario.

Please Quote File
No. 44864

NORTHERN ADMINISTRATION
AND LANDS BRANCH. .

CANADA
DEPARTMENT
OF
NORTHERN AFFAIRS & NATIONAL RESOURCES

LANDS DIVISION

Yellowknife, N.W.T.
October 26th, 1954

MEMORANDUM FOR THE CHIEF, LANDS DIVISION

Re: Mineral Claims JUDY 13-18,
Grant Nos. 48963-68. CJ 1-6 incl.
Grant Nos. 44864-69. PBS 1-12 incl.
Grant Nos. 69915-26. MNK 1-49 incl.
Grant Nos. 60005-60014, 60259-60276,
60333-60343, 60350, 60344-60349, 60330-32.
KR 1-6 incl. Grant Nos. 70658-70663


This is to advise you that Supplementary Letters Patent, changing the name of American Yellowknife Mines Limited to Ray Rock Mines Limited and affecting the above mentioned mineral claims, were Registered in this office on October 23rd, 1954, under Document No. 5060.

General Receipt No. 5242, in the amount of \$174.00 was issued covering fees applied.

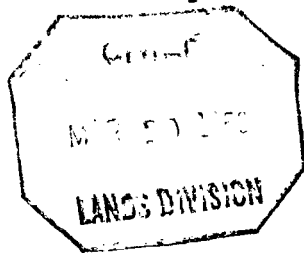
Mineral claims KAM Nos. 1-12 inclusive, Grant Nos. 73442-73453 are shown in the records of this office as having lapsed under Section 52 (2) of the Northwest Territories Quartz Mining Regulations.

FCH/ct

(Sgd.) H.J. Mitchell
Mining Recorder.




DEPARTMENT OF RESOURCES & DEVELOPMENT
CANADA
Development Services Branch



Yellowknife, N. W. T.,
March 13th, 1950

File: 20080



Dear Sir:-


Your File: 26225

I beg to advise you that a transfer
from Snare River Mines Limited to American
Yellowknife Gold Mines Limited of mineral claims
"C. J." Nos. 1 to 6 incl. was registered in
this office on March 11th, 1950 under Document
No. 4175 - General Receipt No. 23799 was issued
for the correct fees of \$12.00.

Yours truly

G. M. Webster
G. M. Webster
Mining Recorder

G. E. B. Sinclair, Esq.,
Chief, Lands Division,
Development Services Branch,
Department of Resources & Development,
OTTAWA - Ontario.





CANADA


Files: 20080

20001

FORM "E"

GROUPING CERTIFICATE

Yellowknife





Yellowknife, N. W. T.,

January 8th

19 47

THIS IS TO CERTIFY that in accordance with the provisions of the Quartz Mining Regulations the registered owners, or agents of the owners, of the following mineral claims have filed a notice of their intention to work such claims in partnership:—

Head Office File				Yellowknife Files	
Grant	Claim	Number	Owner		
44864	CJ #1	26225	Snare River Mines Limited		20080
65	" 2	26	do		81
66	" 3	27	do		82
67	" 4	28	do		83
68	" 5	29	do		84
69	" 6	30	do		85
44785	I.O. 1	26147	do		20001
86	" 2	48	do		02
87	" 3	49	do		03
88	" 4	50	do		04
89	" 5	51	do		05
90	" 6	52	do		06
50684	" 8	32006	do		205 48
85	" 9	07	do		49
87	" 11	09	do		51
88	" 12	10	do		52
89	" 13	11	do		53
90	" 14	12	do		54
91	" 15	13	do		55
55770	" 16	37176	do		31140
55474	" 17	36842	M. Bleuler		30844



Dated at Yellowknife, N.W.T. this 8th
day of January 1947.

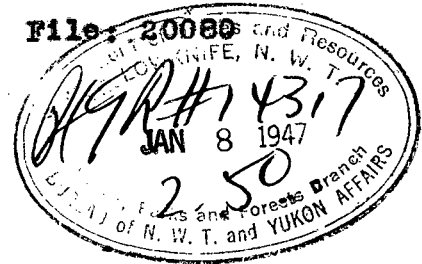
Fred Lauer
MINING RECORDER



CANADA

FORM "D"

CERTIFICATE OF WORK



Yellowknife, N. W. T.,

January 8th,

19 47

Mineral Claim No. 44864

THIS IS TO CERTIFY that an affidavit setting out a detailed statement of the work done on the above claim since the 10th

day of June 19 46, made by Norman Byrne,

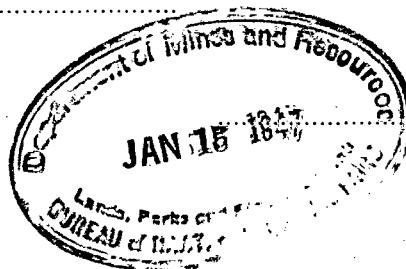
Agent for Snare River Mines Ltd.

was filed in my office on the 9th day of September 19 46

and in pursuance of the provisions of the mining regulations, I do now issue this certificate of work in respect of the above claim to Snare River Mines Ltd.

The recorded holder of said mineral claim has done or caused to be done all necessary mining work thereon, in accordance with the regulations, for the period of 17 years, ending the 1st day of June 19 64

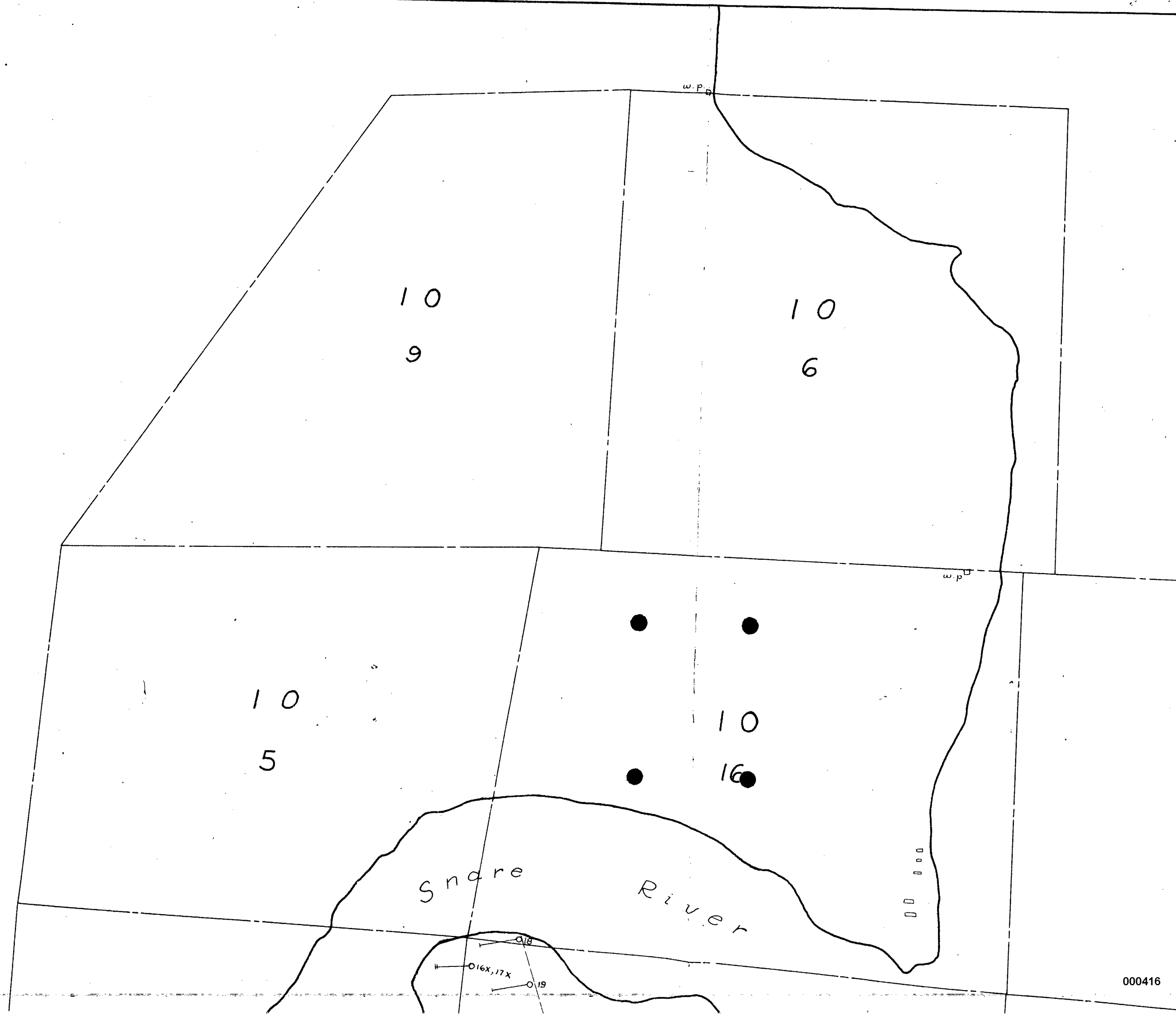
and under the provisions of sub-clause (2) of section 52, he is also entitled to an excess to tax credit of \$ 50.82

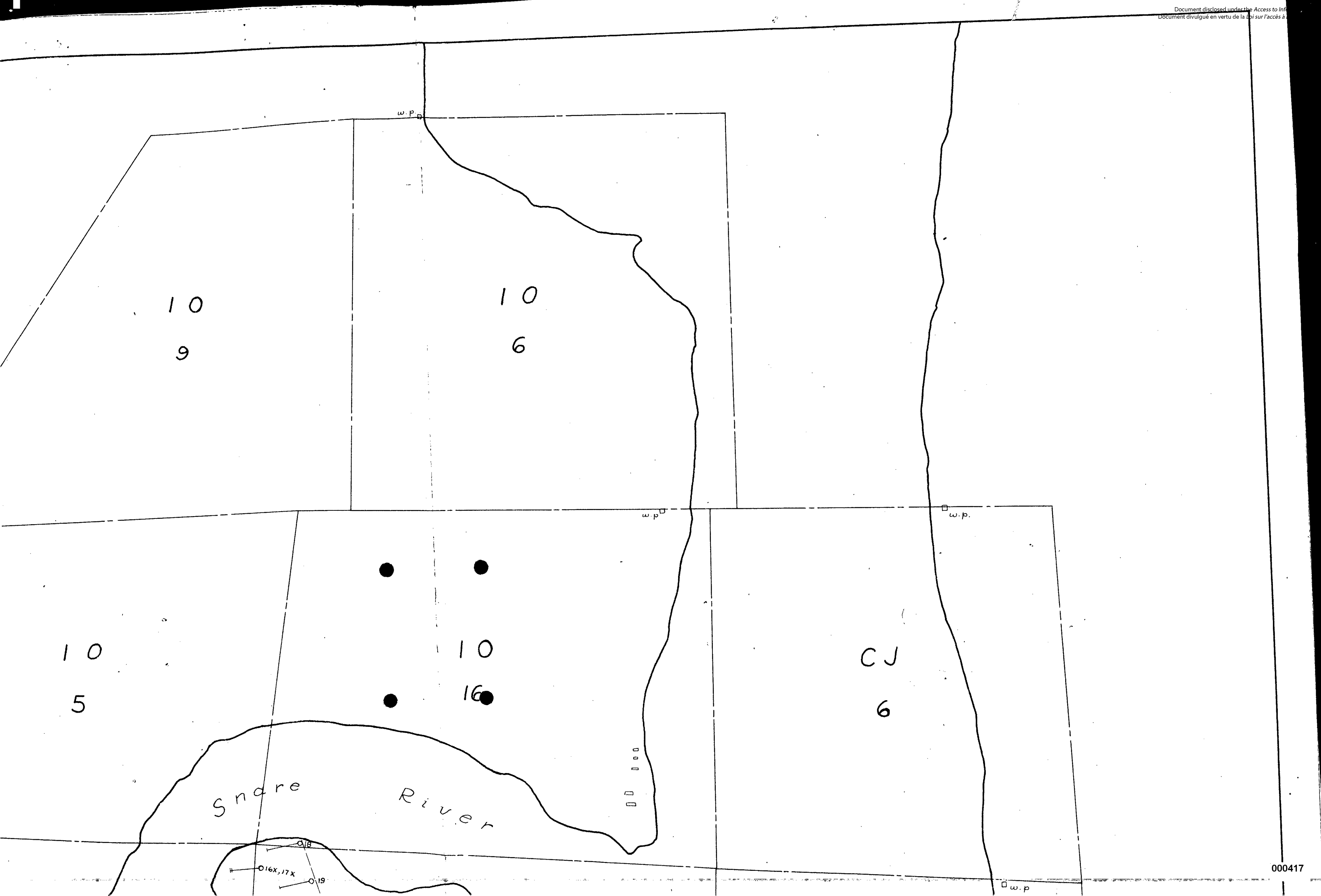


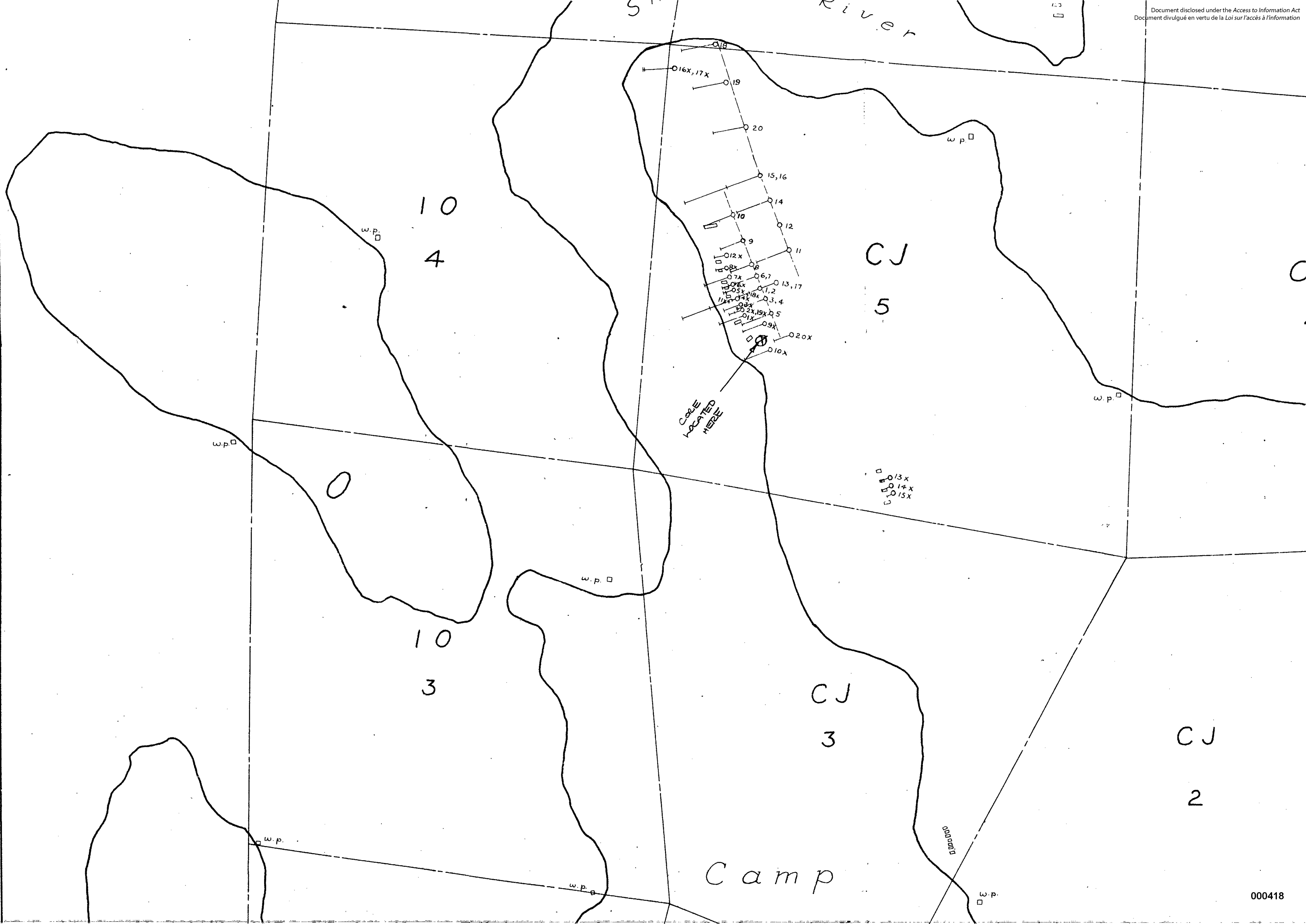
And Fraser
MINING RECORDER

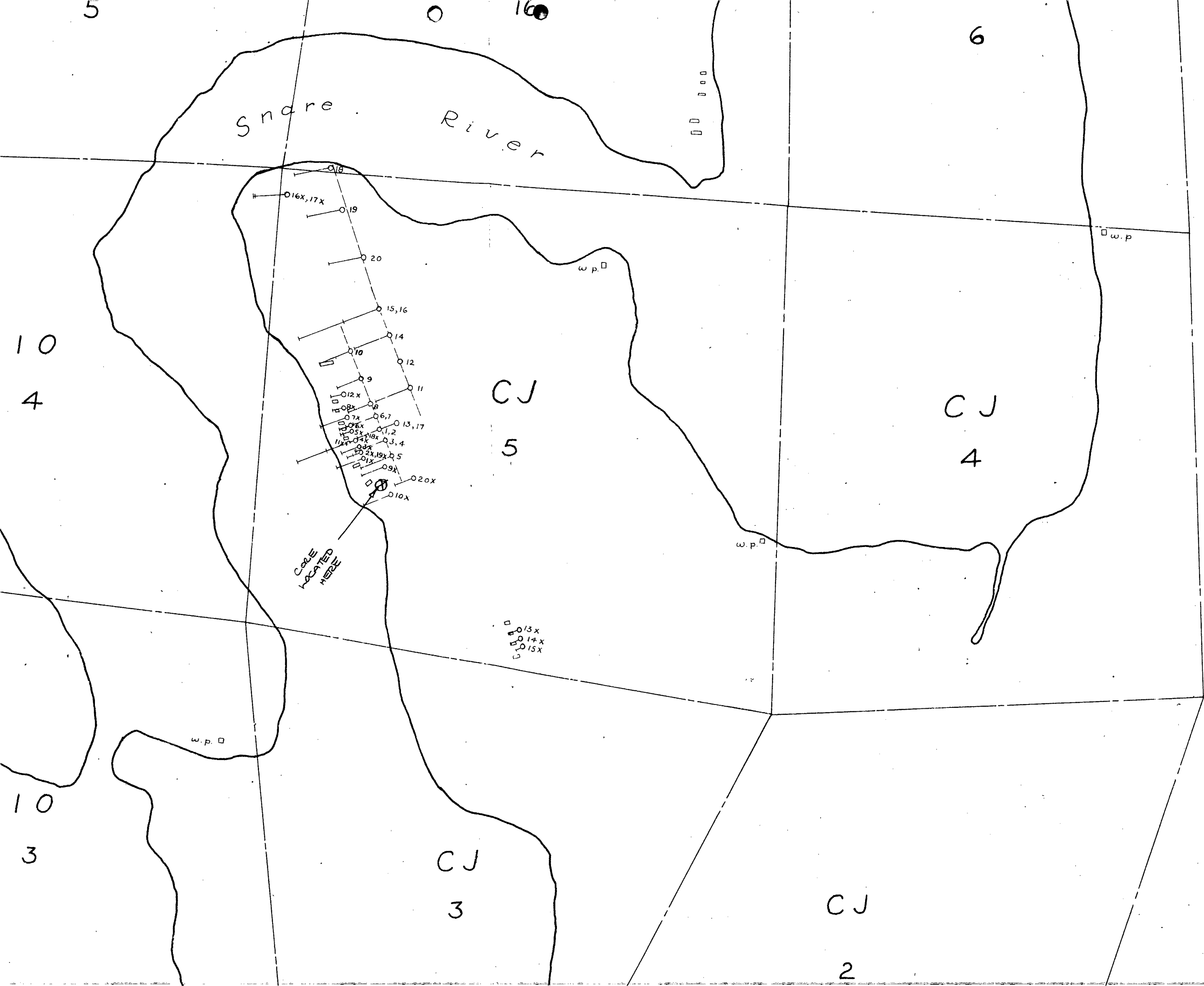
NOTED IN RECORDS

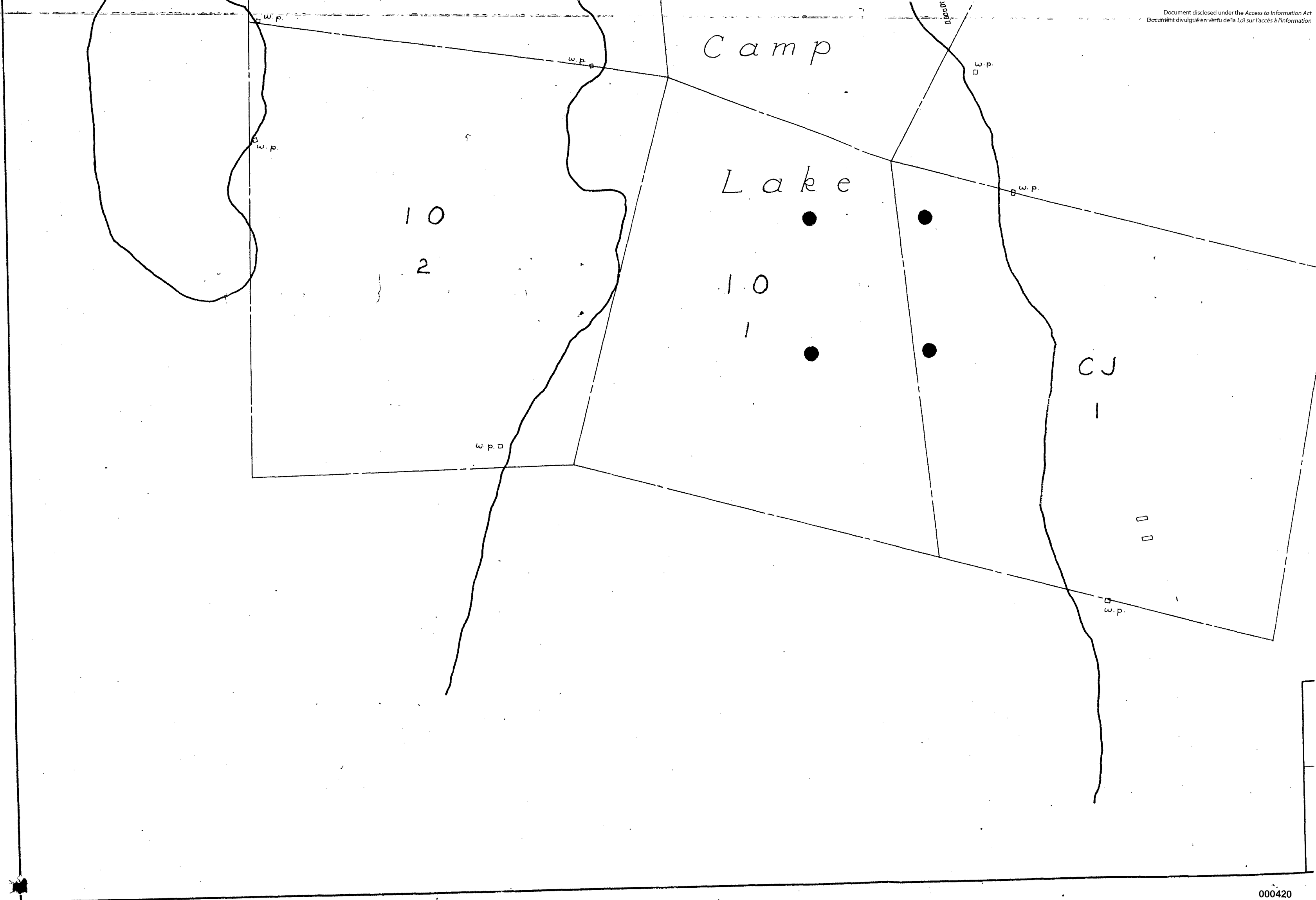
000415

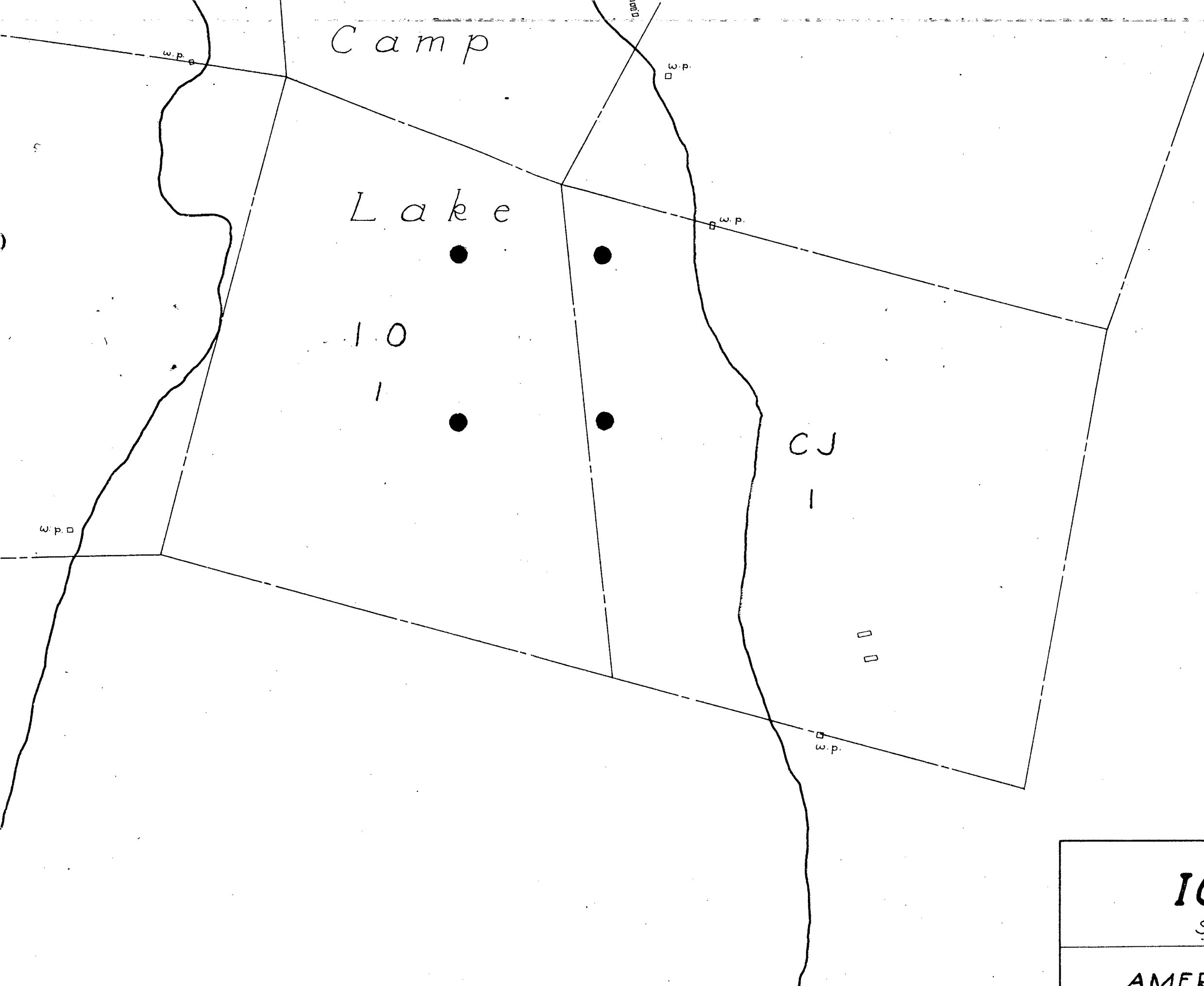







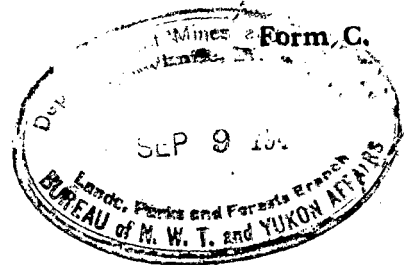






<p>BASE MAP 10-CJ GROUP SNARE RIVER, N.W.T.</p>	
<p>AMERICAN YK. GOLD MINES LTD</p> <p>SCALE 1 IN = 300 FT</p>	<p>DRAWN BY I.C.E. DATE AUG. 20, 1946</p>





Application for a Certificate of Work AFFIDAVIT

I, Norman W. Byrne of Yellowknife, N. W. T.
in the District of Yellowknife holder of Miner's
Licence No. 19028 issued at Yellowknife make oath
and say:—

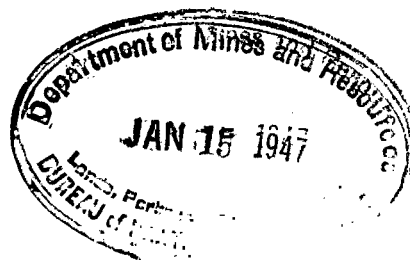
That I have done, or caused to be done, work on the CJ 1
Mineral Claim No. 44864 situate at
Snare River in the Yellowknife
Mining District, not before reported, to the value of at least \$ 100.00 since the
10th day of June 1946.

That the following is a detailed statement of such work, and the cost of each item:—

Work done on CJ 5 Mineral Claim

That the names and addresses of the persons who did the work above described, and the dates upon
which each person worked in its performance, are as follows:

**Drilling done under contract by Territories Exploration
and Drilling.**



That I have inspected or caused to be inspected the location posts of the said claim, and the mounds
of earth (or stones), and they were found to be in the condition required by the regulations on the
15th day of August 1946.

I have also caused to be cleared the boundary lines, and on the same day they were clear. The
metal tags required under the regulations were found securely attached to the posts

SWORN and subscribed to at Yellowknife this 9th
day of September 1946

A Commissioner for taking affidavits
in and for the Northwest Territories

Norman W. Byrne

MR. CUMMING

DEPARTMENT OF MINES AND RESOURCES
CANADA
LANDS, PARKS AND FORESTS BRANCH



File No. 7111
20080

YELLOWKNIFE, N. W. T.

December 31st 1945

Dear Sir,-

Your File No. 26225


I am by this letter advising you that a transfer from
American Yellowknife Gold Mines Ltd of Toronto
for Mineral Claim C.J. 1 to 6 incl. staked in the Northwest Terri-
tories to Snare River Mines Ltd. has been recorded in this office
under Document No. 1630 on the Dec. 31st 1945.
General Receipt No. 12776 was issued for Fee of \$12.00
charged.

This payment will be shown in our returns for the week
ending the Dec. 31st 1945

Yours truly,

Fred Tracer
Mining Recorder.

R. M. Gibson, Esq.,
Director, Lands, Parks & Forests Branch,
Department of Mines & Resources,
Ottawa, Ontario.





CANADA

FORM "E"

GROUPING CERTIFICATE

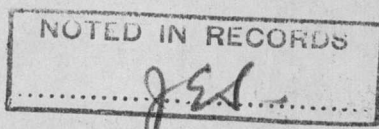
Yellowknife District, Yellowknife, N.W.T. 1948
December 18th

THIS IS TO CERTIFY that in accordance with the provisions of the Quartz Mining Regulations the registered owners, or agents of the owners, of the following mineral claims have filed a notice of their intention to work such claims in partnership:-

Grant	Claim	Head Office Files	Owner	Yellowknife Files
44876	WAG 1	20342	A. S. Hodgson	20300
77	do 3	43	do	97
78	do 4	44	do	98
79	do 5	45	do	99
80	do 6	46	do	20100
82	do 7	48	do	02
83	do 8	49	do	03
84	do 9	50	do	04
85	do 10	51	do	05
81	do 11	47	do	01
70	Flag 1	36	do	20000
71	do 2	37	do	01
72	do 3	38	do	02
73	do 4	39	do	03
74	do 5	40	do	04
75	do 6	41	do	05
64	CJ 1	25	American Yellowknife Gold Mines Ltd.	00
65	do 2	26	do	01
66	do 3	27	do	02
67	do 4	28	do	03
68	do 5	29	do	04
69	do 6	30	do	05
44708	10 1	20147	do	20001
86	do 2	43	do	02
87	do 3	49	do	03
88	do 4	50	do	04
89	do 5	51	do	05
90	do 6	52	do	06
50884	do 8	32006	do	20048
86	do 9	07	do	40
87	do 11	09	do	51
88	do 12	10	do	52
89	do 13	11	do	53
90	do 14	12	do	54
91	do 15	13	do	55
56770	do 16	37176	do	51140

Dated at Yellowknife, N.W.T. this 18th

day of December 1948



(spt.) Fred Fraser,
Mining Recorder.


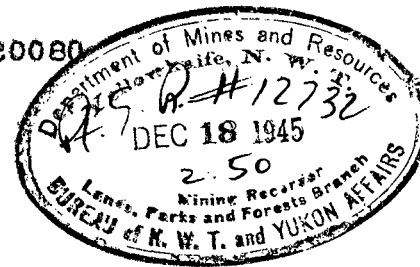


CANADA

File: 20080



FORM "D"



Yellowknife, N. W. T.,

December 18th

19 45

CJ 1

MINERAL CLAIM No. 44864

THIS IS TO CERTIFY that an affidavit setting out a detailed statement of the work done on the above claim since the 15th day of June 19 45 made by J. C. Byrne, Agent for American Yellowknife Gold Mines Ltd.

was filed in my office on the 9th day of October 19 45 and in pursuance of the provisions of the mining regulations, I do now issue this certificate of work in respect of the above claim to American Yellowknife Gold Mines Ltd.

The recorded holder of said mineral claim has done or caused to be done all necessary mining work thereon, in accordance with the regulations, for the period of 3 years, ending the 1st day of June 19 47 and under the provisions of sub-clause (2) of section 52, ^{total} he is also entitled to an excess credit of \$ 75.52

NOTED IN RECORDS

JES.

Mining Recorder

Fred Graser

000426

Form C.



Application for a Certificate of Work AFFIDAVIT

I, J. C. Byrne of Yellowknife
in the District of Yellowknife holder of Miner's
Licence No. 19371 issued at Yellowknife make oath
and say:—

That I have done, or caused to be done, work on the C. J. No. 1
Mineral Claim No. 44864 situate at
Snare River in the Yellowknife
Mining District, not before reported, to the value of at least \$ 500.00 since the
15th day of June 1945.

That the following is a detailed statement of such work, and the cost of each item:—

See accompanying print and sketch showing
2017 feet of diamond drilling completed on
mineral claim C. J. No. 4 under grouping arrangement.

That the names and addresses of the persons who did the work above described, and the dates upon
which each person worked in its performance, are as follows:

Henry Lund	June 16 to Sept 10.
Maurice Bleuler	" 16 " Aug. 11.
James Maxwell	July 1 " Aug. 11.
George Shaggary	" 11 " Sept 21.
Agnes Burke	" 11 " " 21.
Arthur Marsh	" 29 " " 11.
Ole Koski	Aug 1 " " 11.

That I have inspected or caused to be inspected the location posts of the said claim, and the mounds
of earth (or stones), and they were found to be in the condition required by the regulations on the
15th day of August 1945.

I have also caused to be cleared the boundary lines, and on the same day they were clear. The
metal tags required under the regulations were found securely attached to the posts

SWORN and subscribed to at Yellowknife this 9th
day of October 1945

A Commissioner for taking affidavits
in and for the Northwest Territories

J. C. Byrne
For American Yk
Gold Miner Ltd.

DEPARTMENT OF THE INTERIOR

TIMBER AND GRAZING LANDS BRANCH

Ottawa

MEMO

On May 26, 1945, on file 26147, it was decided to grant an extension of six months in which to perform representation work on this claim.

C.A.R. Lawrence.

T. G. No. 6B
500 pads of 100—11-20

DEPARTMENT OF THE INTERIOR

TIMBER AND GRAZING LANDS BRANCH


Ottawa,

MEMO.

000429

DEPARTMENT OF MINES AND RESOURCES
CANADA
LANDS, PARKS AND FORESTS BRANCH

File No. 20080 - 85



YELLOWKNIFE, N. W. T.
April 11, 1945

Dear Sir,-

Grant 26225-26230
~~XXXXXX~~ Your File No. 44864 - 44869

I am by this letter advising you that a transfer from



Carl Jensen of Yellowknife
for Mineral Claim CJ #1 - #6 incl. staked in the Northwest Terri-
tories to Amer. Yk. Gold Mines Ltd. has been recorded in this office
under Document No. 860 on the 11th inst.
General Receipt No. 11641 was issued for Fee of \$ 12.00
charged.

This payment will be shown in our returns for the week
ending the 15th inst.

Yours truly,

Fred Fraser
A/Mining Recorder.

R. A. Gibson, Esq.,
Director, Lands, Parks & Forests Branch,
Department of Mines & Resources,
Ottawa, Ontario.



AMB


26225

OTTAWA,

June 27, 1944.

Dear Sir,

Your letter dated 15th instant
Your file number 20080
Name of claim CJ #1

 I have your letter enclosing a copy of the application for the mineral claim above referred to, and reporting that an entry has been granted.

This claim has been plotted on the plans in the Department and an entry regarding the same has been made in the quartz mining records here.

Yours very truly,



R. A. Gibson,
Director.

The Mining Recorder,
Fort Smith,
~~XXXXXXXXXX~~ Yellowknife,
N. W. T.

000431



No 44864

Insert impression of Office

JUN 1 1944

Date Stamp in this space

DEPARTMENT of MINES and RESOURCES
LANDS, PARKS AND FORESTS BRANCH
RECORD OF A MINERAL CLAIMMineral Claim No. 44564

Mineral Claim

Located by Carl Jensenof Yellowknife for surfreceived the sum of Five Dollarsbeing the fee prescribed by the Mining Regulations for recording a mineral claim under licence No. 18154This claim is situated On Laave River - south of roadThis grant reserves to the Crown all radio-
active substances as provided by Order in
Council P. C. 1168 dated September 15, 1948

(Insert description)

This claim was located at 6:00 PM o'clock, on the 27th
day of May 1944Recorded this 10th day of June 1944

MR. CUMMING

File No. 20080 - 20085

DEPARTMENT OF MINES AND RESOURCES
CANADA
LANDS, PARKS AND FORESTS BRANCH



YELLOWKNIFE, N. W. T.

June 15th/44.

Dear Sir,-

I beg to enclose herewith copy of applications and sketches from Carl Jensen of Yellowknife for mineral claims CJ 1 to 6 inclusive, situated in the Yellowknife District.

Fees \$ 30.00 remitted for the above claims are covered by Quartz Grants Nos. 44864 to 44869 inclusive and respectively, issued on the 1st inst. and a record of same is shown in our returns of the 8th inst.

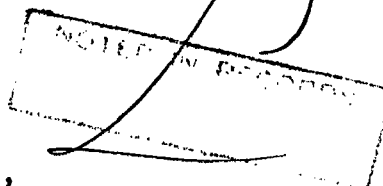
Yours very truly

Encls.


P. E. Gruel
P. E. Gruel

~~XXXXXXXXXXXXXXXXXXXX~~
A/ Mining Recorder.

R. A. Gibson, Esq.,
Director,
Lands, Parks & Forests Branch,
Department of Mines & Resources,
OTTAWA - Ontario.




8-85N
jtw



Form "A"
-9046

FOR A FULL CLAIM



Yellowknife

Mining District

I, Carl Jensen, of Yellowknife
in the Yellowknife Mining District make oath and say:

1. I am the holder of License No. 19154 dated the _____ day
of _____ 19____ issued at Yellowknife

2. At 6 P.M. o'clock on the 27 day of May 1944

I located in accordance in every respect with the provisions of the Quartz Mining
Regulations, the C.J.# 1 Mineral claim situated Shore River

Restating Deloro # 7 South of C.J. # 2, open to East, South
and West

(Here describe the position of the claim as nearly as possible giving the name or names of any mineral claim it may adjoin)

3. I have placed legal posts supported by a _____ mound at the respective
corners of said claim with the inscription on each post prescribed by the regulations
now in force.

4. I have inscribed on location post No. 1 at the Northeast corner the following
words:— Post # 1, C.J.# / Carl Jensen Lic. 19154, May 27, 1944.
6 P.M. o'clock.

5. I have inscribed on location post No. 2 at the Southeast corner the following
words:— Post #2 C.J.# / Carl Jensen

6. I have inscribed on location post No. 3 at the Southwest corner the following
words:— W Post #3, C.J.# / Carl Jensen 700' West

7. I have inscribed on location post No. 4 at the Northwest corner the following
words:— W Post #4, C.J.# / Carl Jensen. 200' West

8. I have cut out and marked the boundaries between these posts as required by
the regulations.

9. That to the best of my knowledge and belief the ground comprised within the
boundaries of the said claim is unoccupied and unrecorded by any other person as a
mineral claim; that it does not conflict with any reservation created under the pro-
visions of Section 20 of the regulations; and that it is not occupied by any building
or any land falling within the curtilage of any dwelling house or any orchard, or any
land under cultivation, or any land reserved from entry under the Quartz Mining
Regulations.

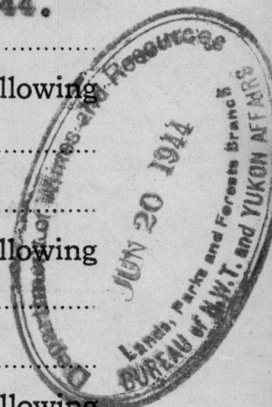
10. I attach hereto the plans required by the regulations.

11. The claim is to be recorded in the name of Carl Jensen
who resides at Yellowknife, whose Post Office address is Yellowknife
and who is holder of Miner's License No. 19154
dated the 27 day of May 1944, issued at Yellowknife

12. I have (or have not, as the case may be) posted notice and made application
for a reservation including and surrounding this claim, under the provisions of Section
20 of the regulations.

SWORN and subscribed to at Yellowknife this 12 day
of May 1944

Comm. for Oaths for N.W.T.



000434

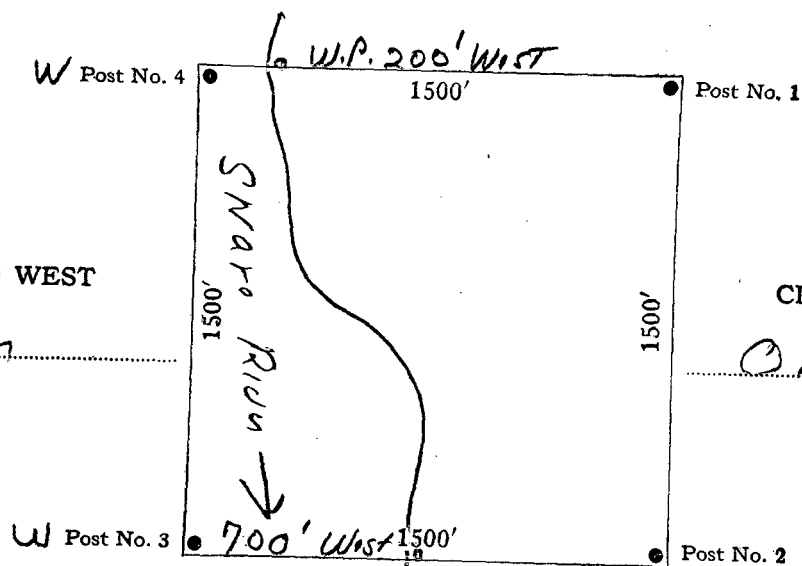
SKETCH OF MINERAL CLAIM

NAME OF CLAIM C.J. #1

CLAIM TO NORTH C.J. #2

CLAIM TO WEST

Open



CLAIM TO EAST

Open

CLAIM TO SOUTH Open

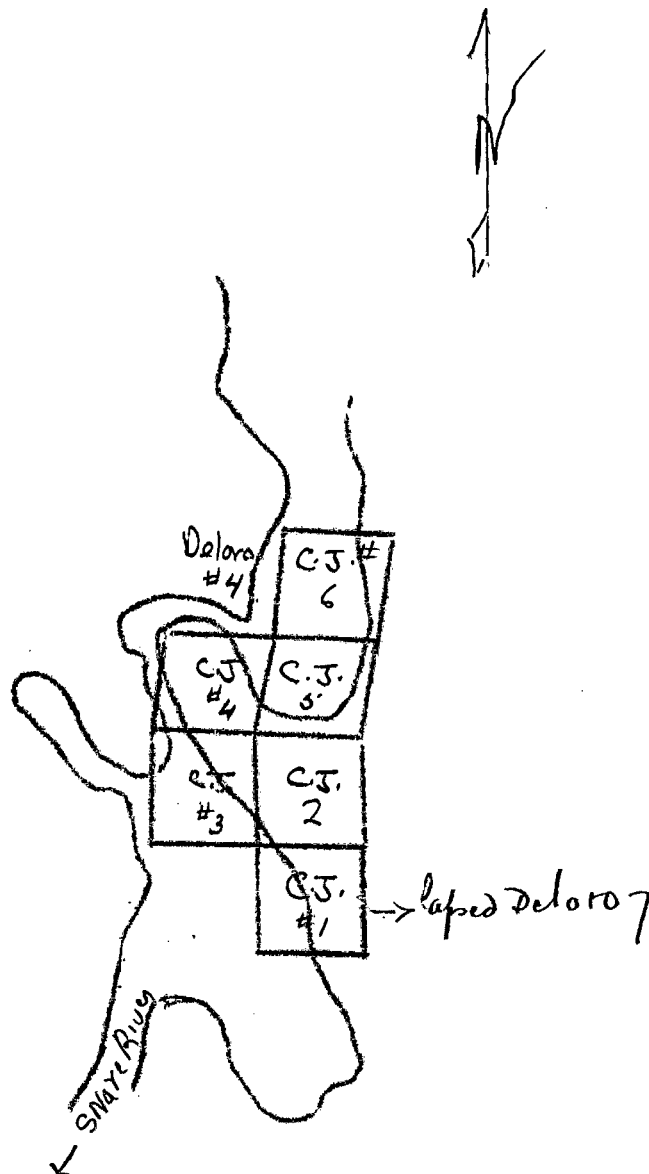
Important:

LATITUDE

LONGITUDE

Should be shown when possible.

Location C.J. Group



Point 8-85 N

Scale 1" = $\frac{1}{2}$ mile

No.

NQ 44864
~~26225~~
26225

**DEPARTMENT OF MINES
AND RESOURCES**
LANDS, PARKS AND FORESTS BRANCH

DATE

SUBJECT Carl Jensen

Min. Clm. CJ #1, \ #44864.

26-10-54 RAY ROCK MINES Ltd.

28-10-54 Tarbell Mines Ltd.

BF 7/1965
204
MINES

**BUREAU
OF
N.W.T. AND YUKON AFFAIRS**

MINES